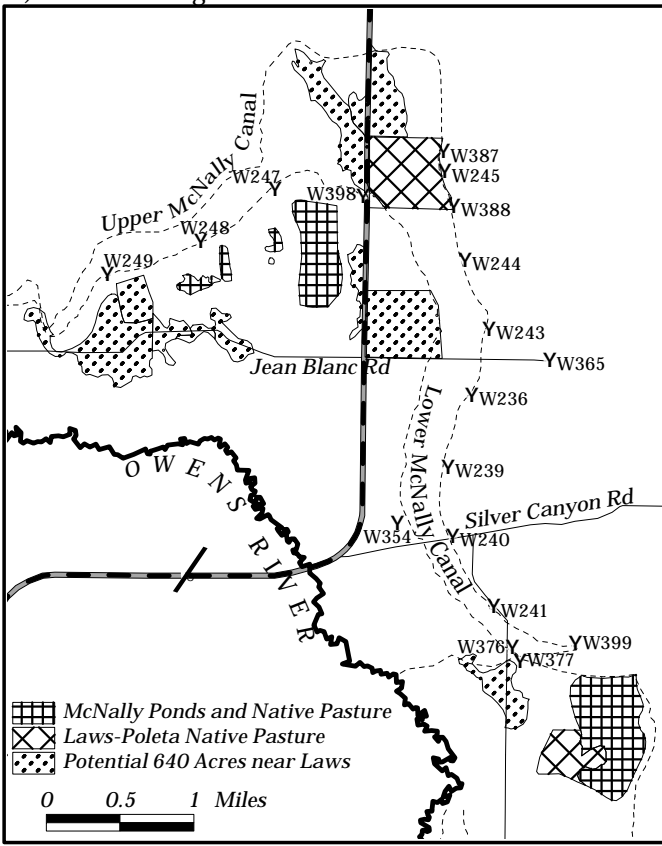
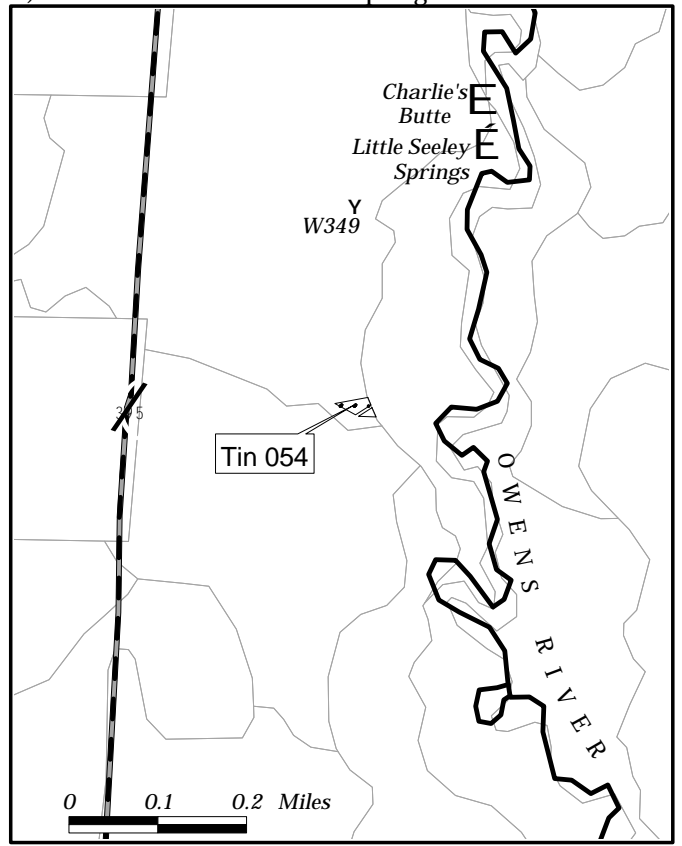


Map 3: Mitigation Sites

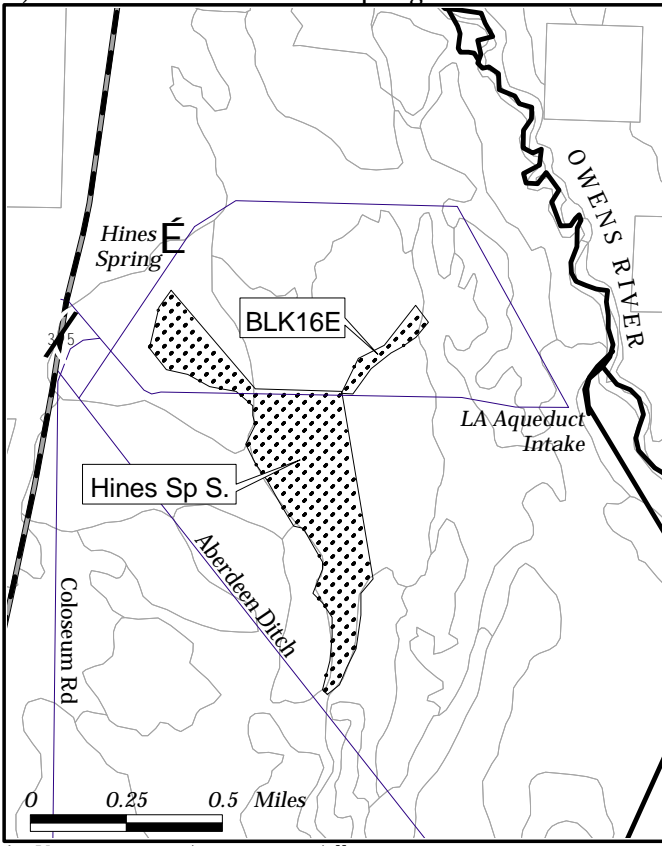
A) Selected Mitigation Near Laws



B) 80 Acres - Taboose/Hines Spring Areas



C) 80 Acres - Taboose/Hines Spring Area



D) 60 Acres in Symmes/Shepherd Wellfield

