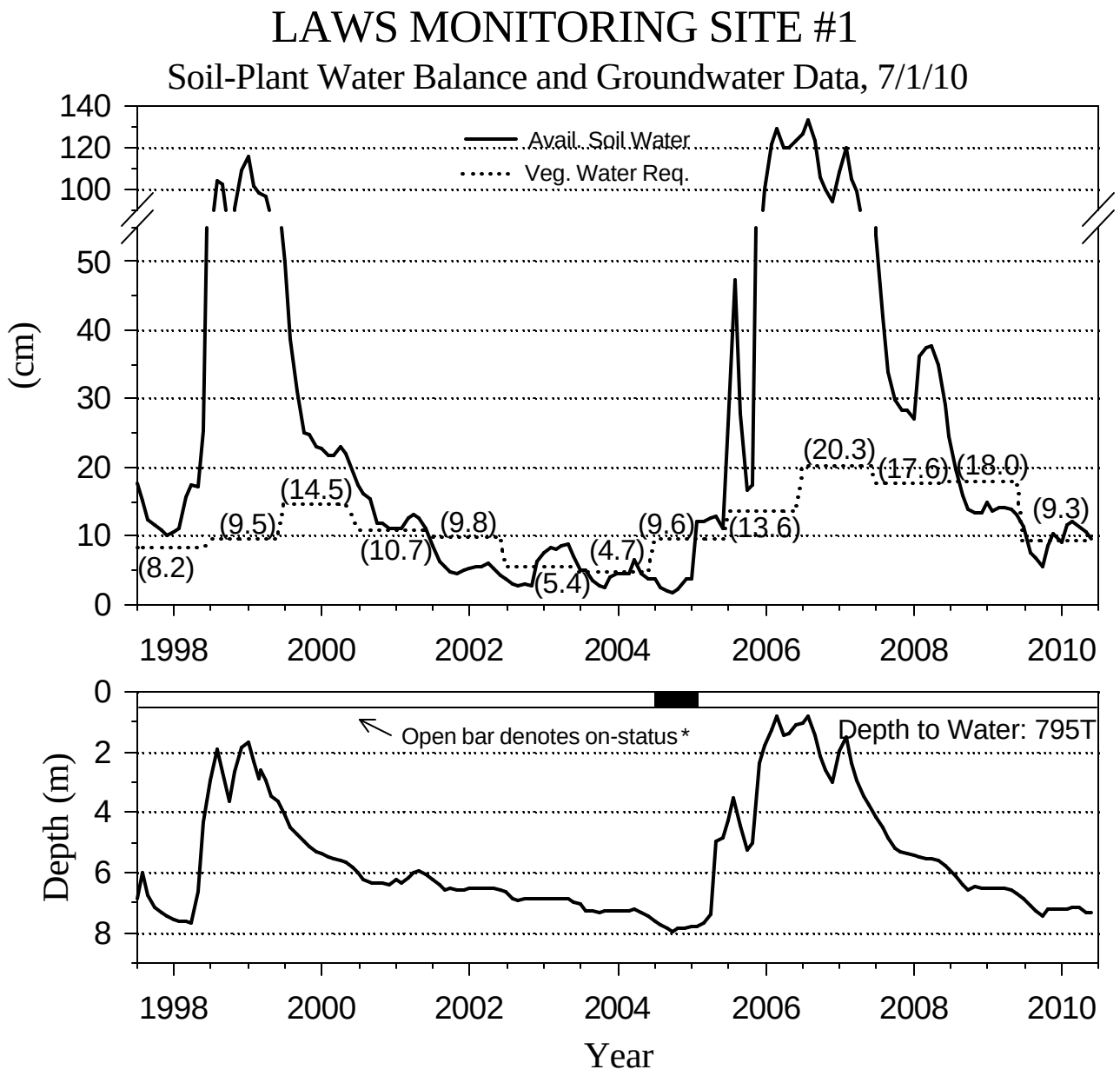

* Wells not necessarily operated when in on-status. On\off according to Green Book Section III values for Veg. Water Req.

Linked pumping wells- 247, 248, 249, 398

Soil water required for turn on (--)

Figure 1. Laws 1 monitoring site available soil water, vegetation water requirement, On/Off status. and water table depth.

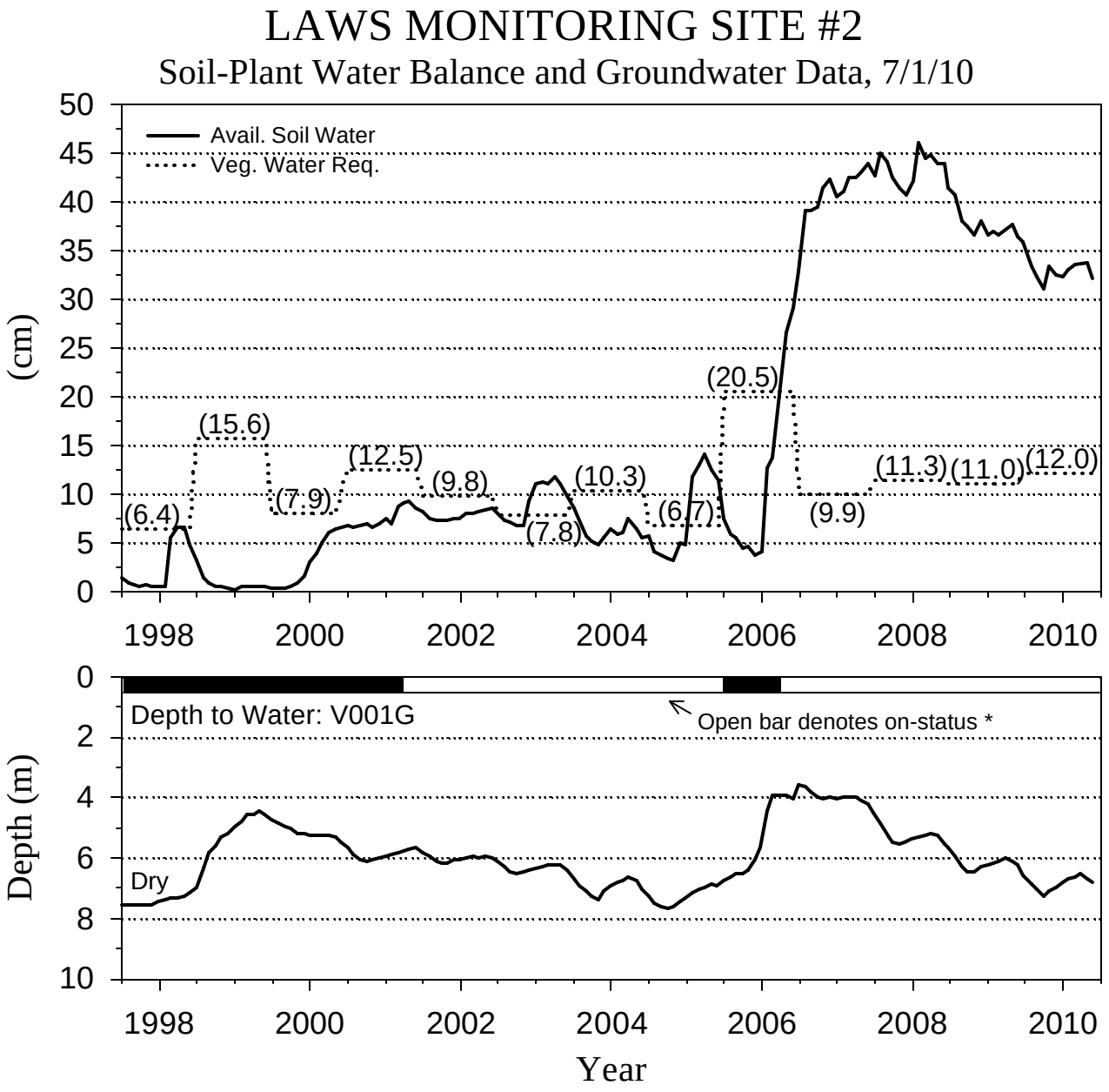

* Wells not necessarily operated when in on-status. On\off according to Green Book Section III values for Veg. Water Req.

Linked pumping wells - 236, 239, 243, 244

Soil water required for turn on (--)

Figure 2. Laws 2 monitoring site available soil water, vegetation water requirement, On/Off status, and water table depth.

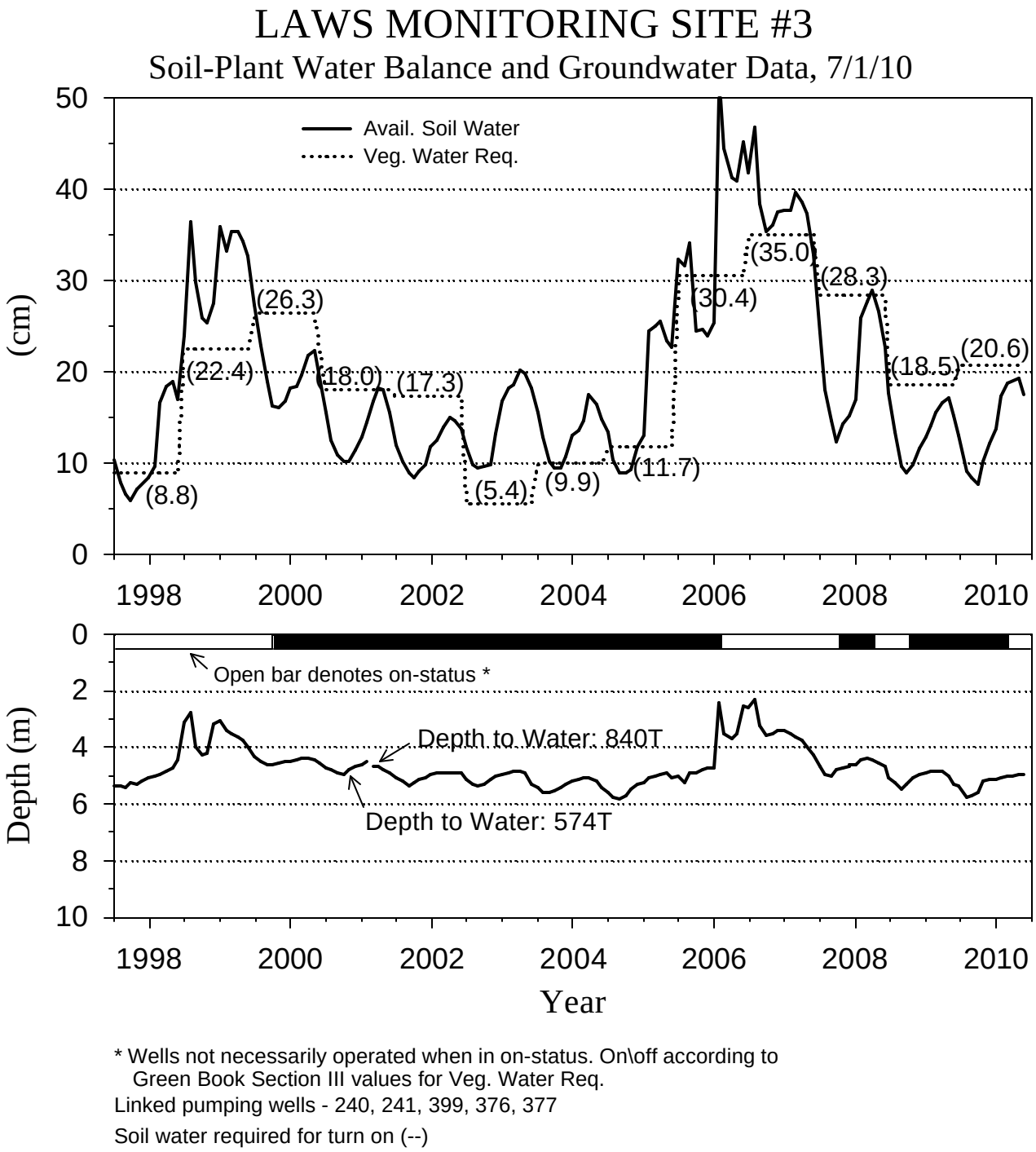

Figure 3. Laws 3 monitoring site available soil water, vegetation water requirement, On/Off status, and water table depth.

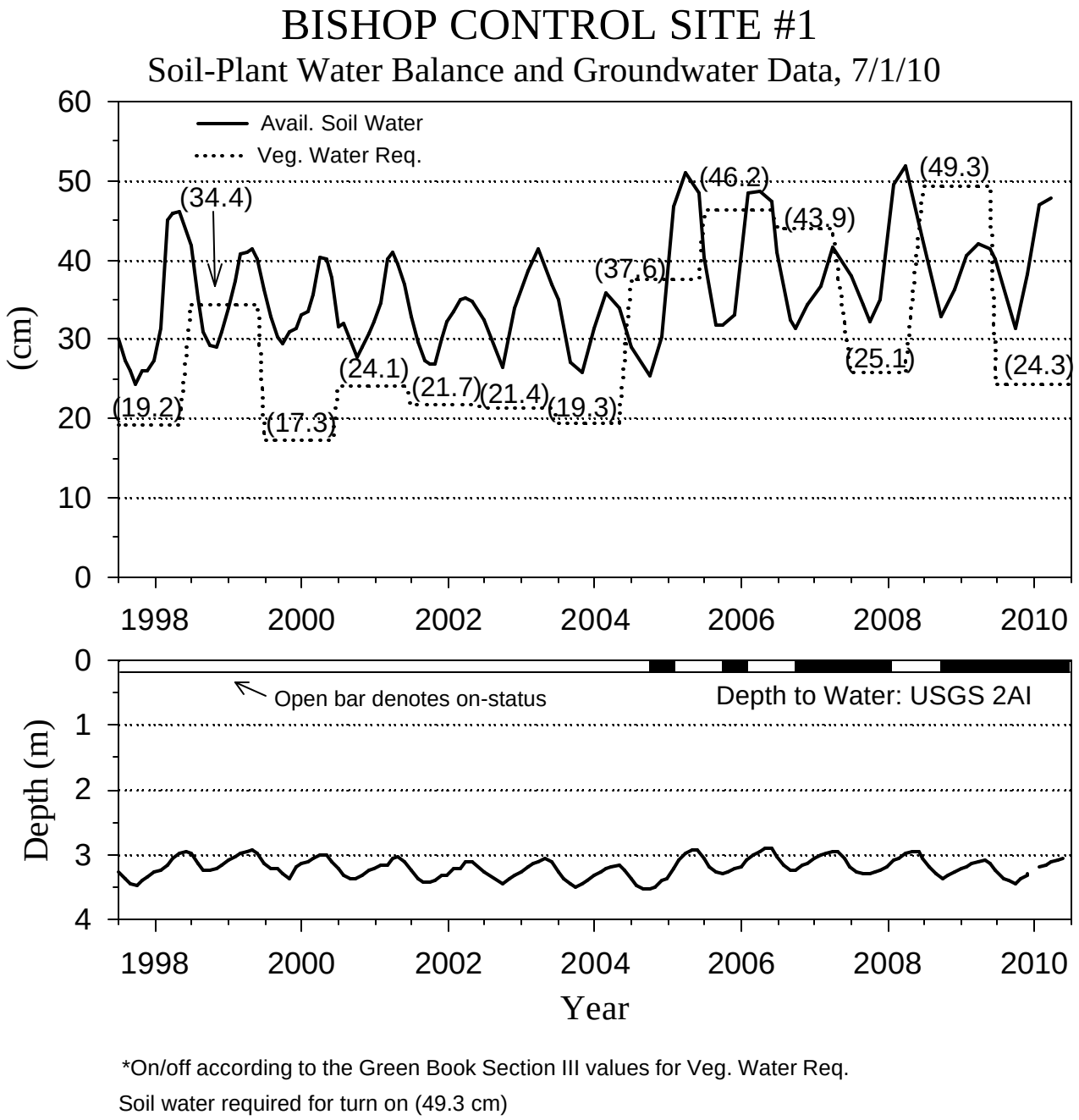

*On/off according to the Green Book Section III values for Veg. Water Req.

Soil water required for turn on (49.3 cm)

Figure 4. Bishop-Control 1 monitoring site available soil water, vegetation water requirement, On/Off status, and water table depth.

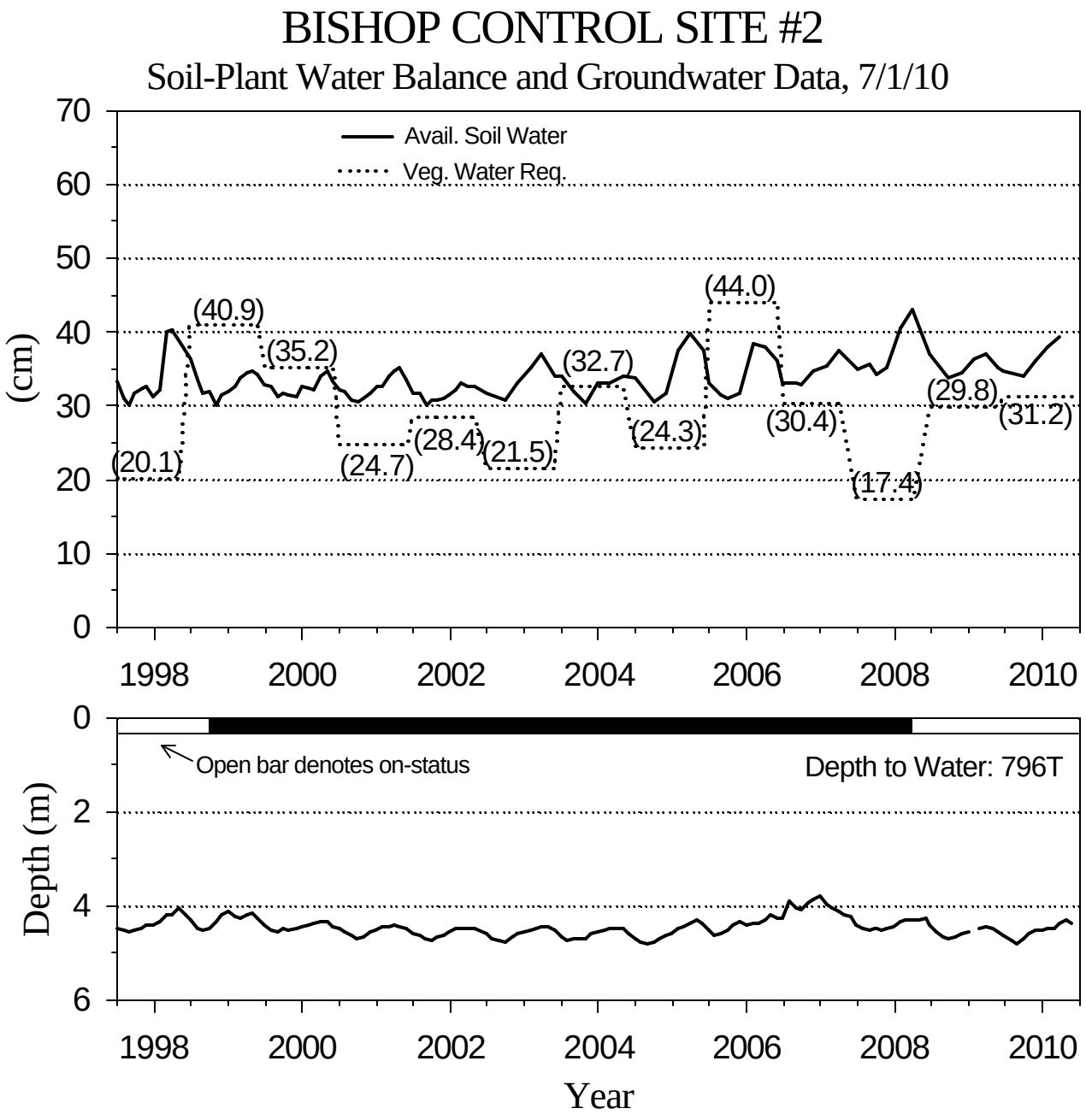

*On/off according to the Green Book Section III values for Veg. Water Req.

Soil water required for turn on (--)

Figure 5. Bishop-Control 2 monitoring site available soil water, vegetation water requirement, On/Off status, and water table depth.

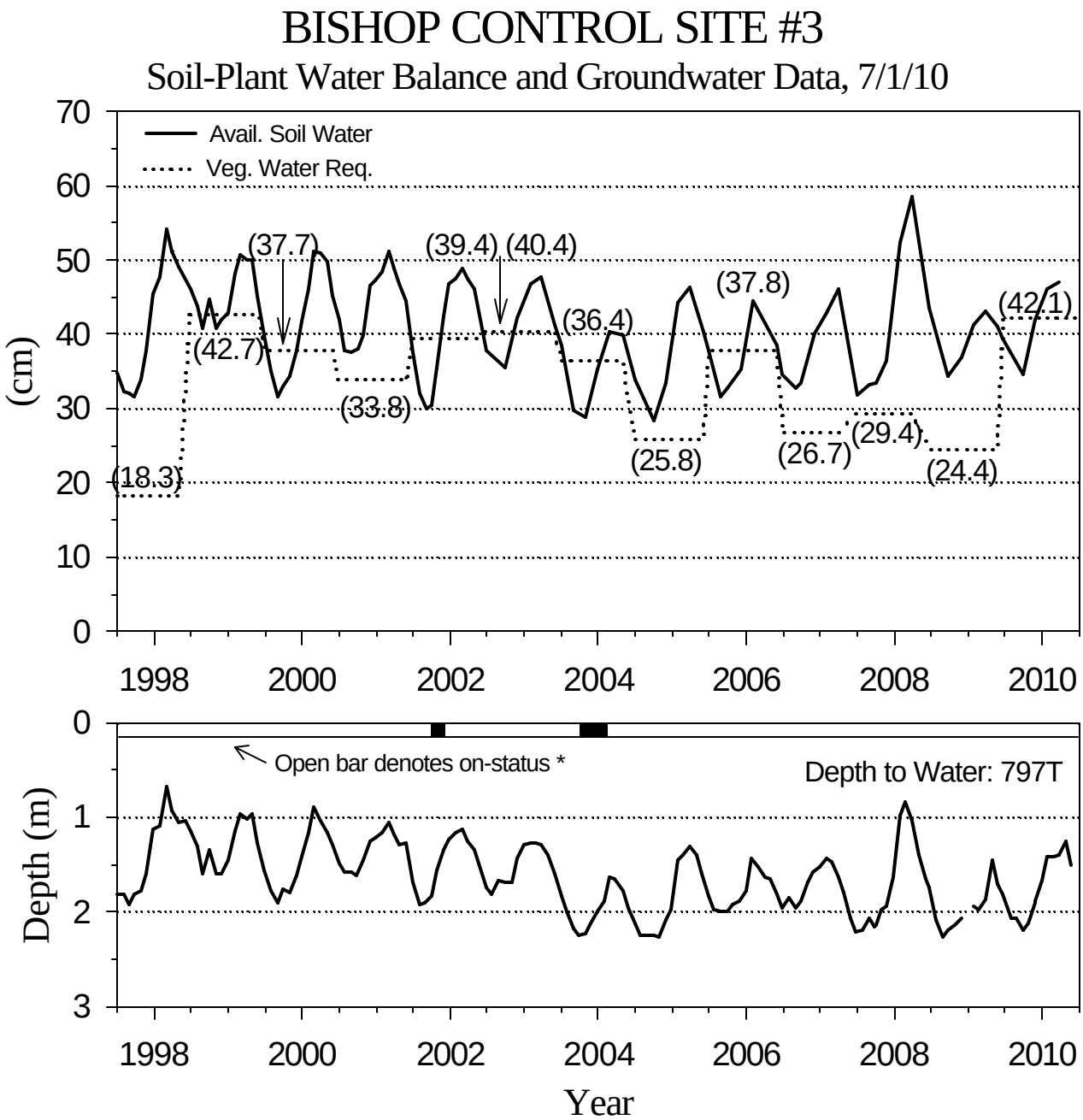

Figure 6. Bishop-Control 3 monitoring site available soil water, vegetation water requirement, On/Off status. and water table depth.

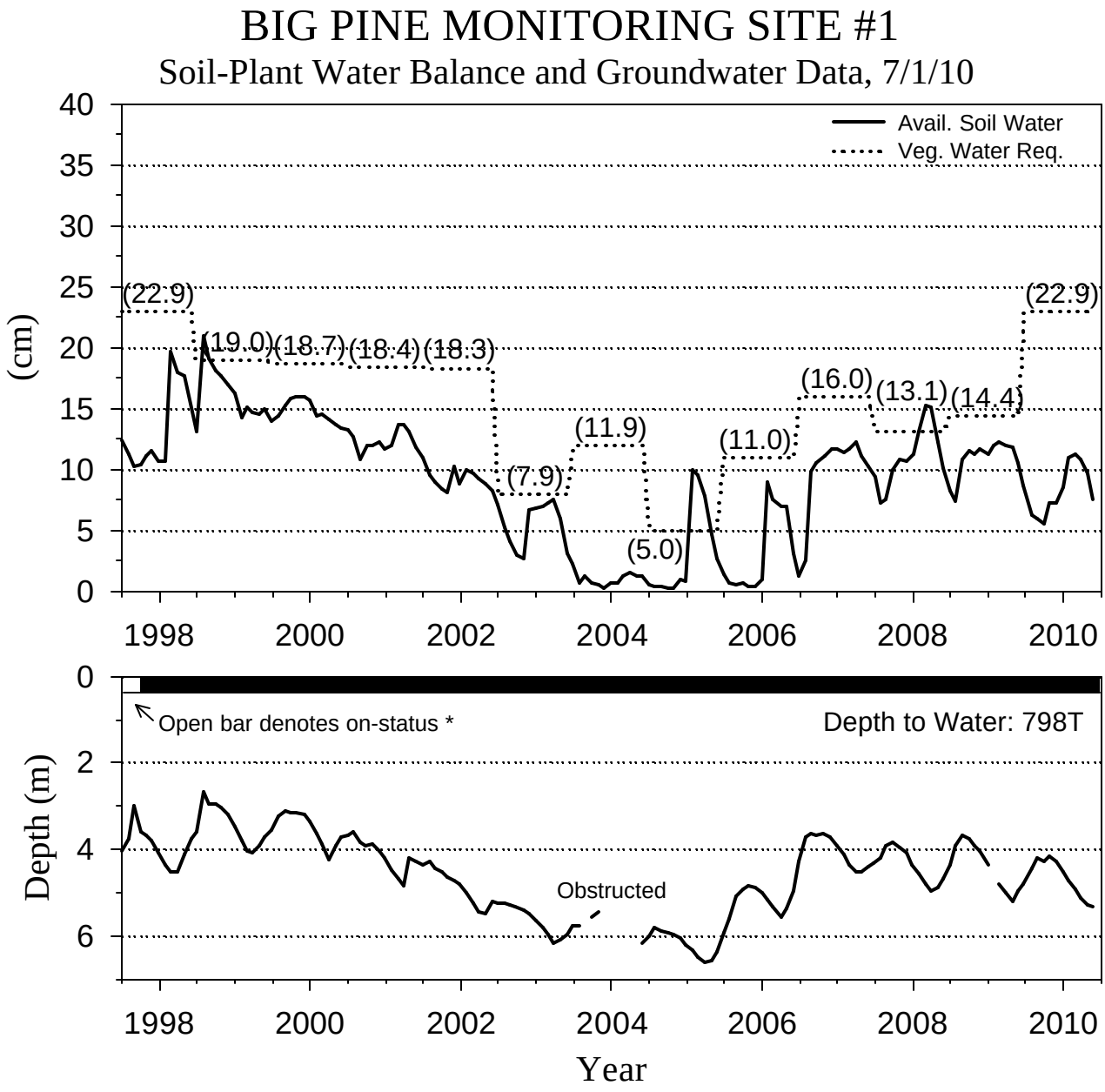

* Wells not necessarily operated when in on-status. On\off according to Green Book Section III values for Veg. Water Req.

Linked pumping wells - 210, 378, 379, 389

Soil water required for turn on (22.9 cm)

Figure 7. Big Pine 1 monitoring site available soil water, vegetation water requirement, On/Off status and water table depth.

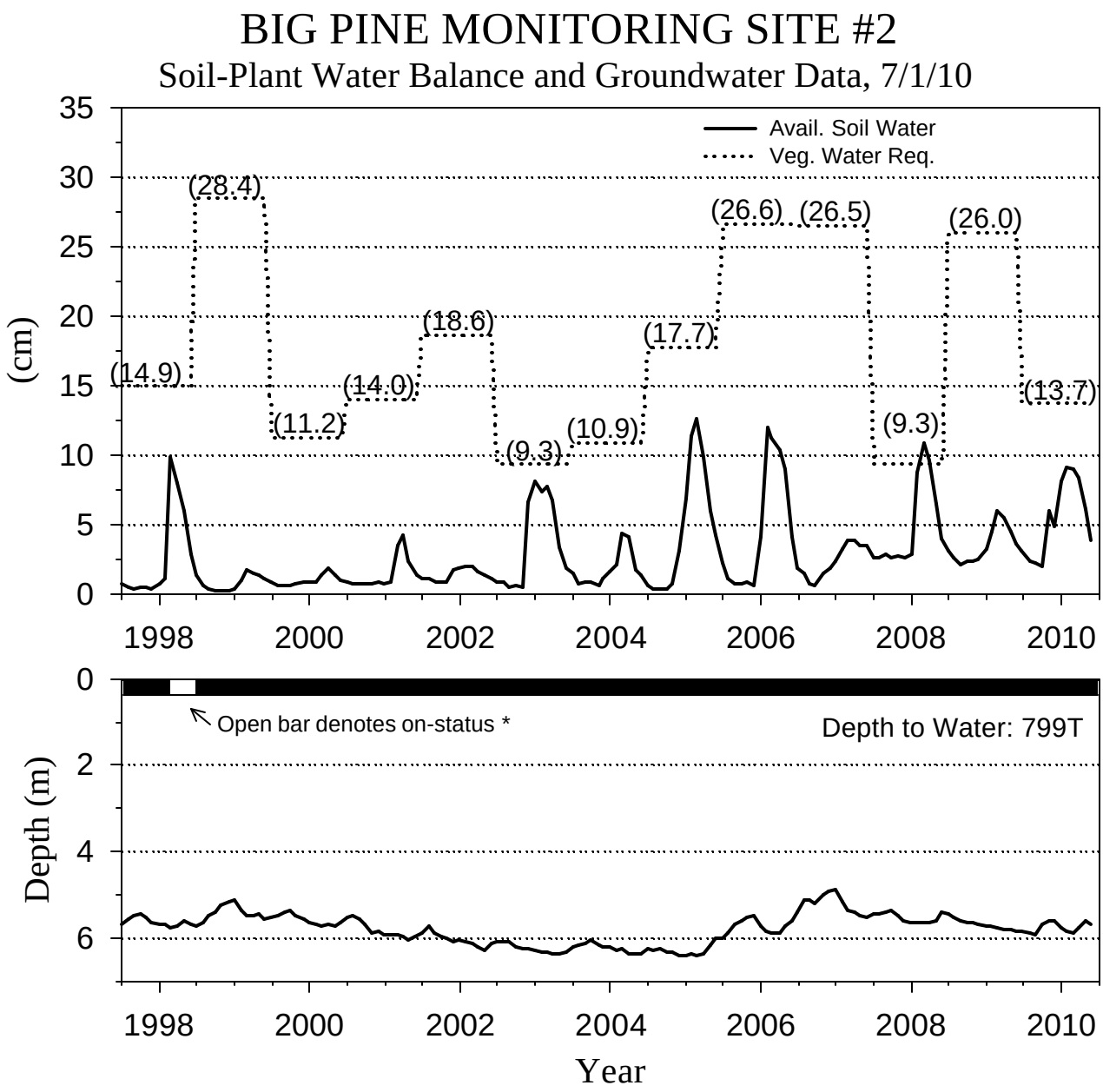

* Wells not necessarily operated when in on-status. On\off according to Green Book Section III values for Veg. Water Req.

Linked pumping wells - 220, 229, 374, 375

Soil water required for turn on (28.4 cm)

Figure 8. Big Pine 2 monitoring site available soil water, vegetation water requirement, On/Off status and water table depth.

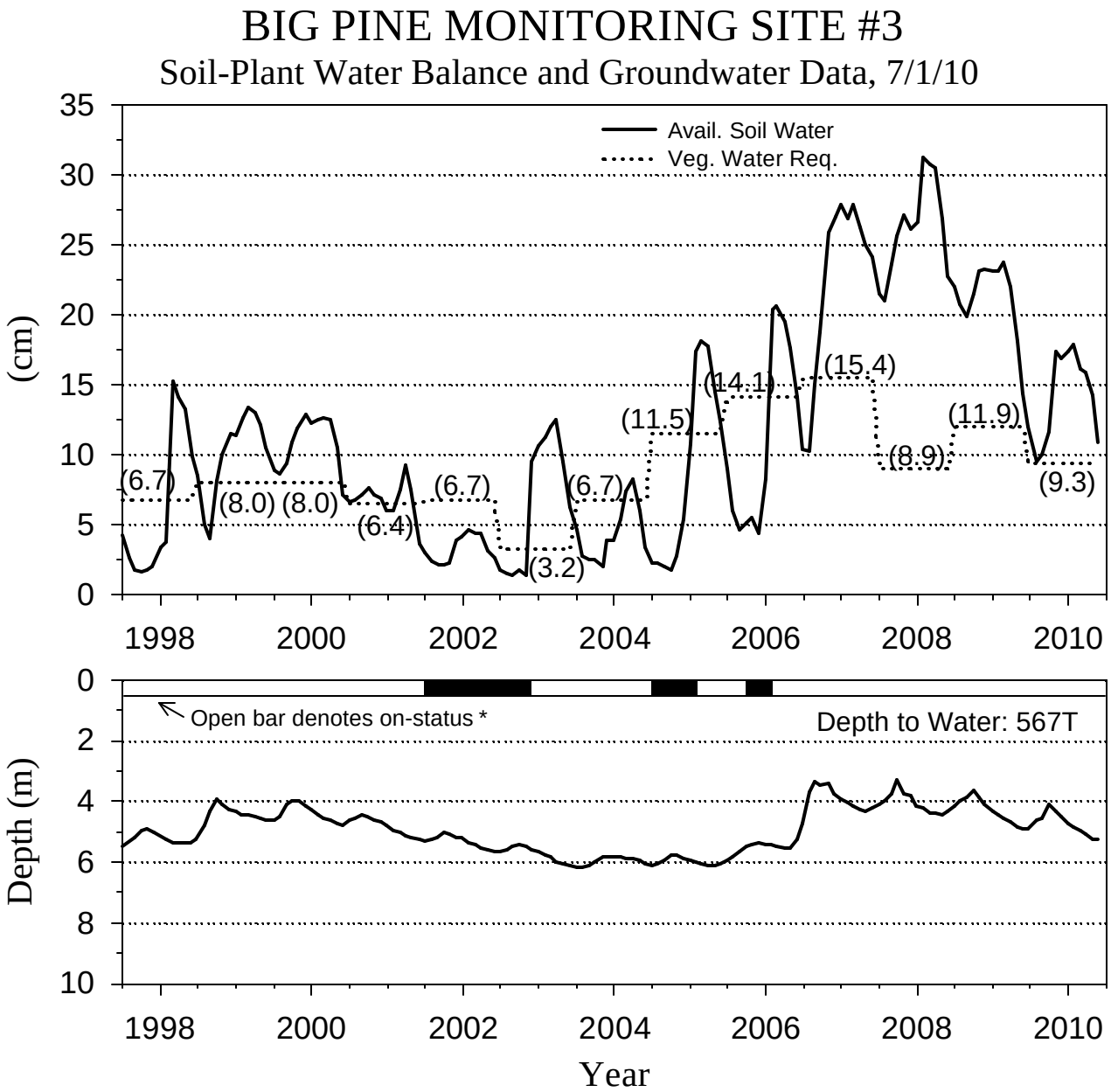

* Wells not necessarily operated when in on-status. On\off according to Green Book Section III values for Veg. Water Req.

Linked pumping wells - 222, 223, 231, 232

Soil water required for turn on (--)

Figure 9. Big Pine 3 monitoring site available soil water, vegetation water requirement, On/Off status and water table depth.

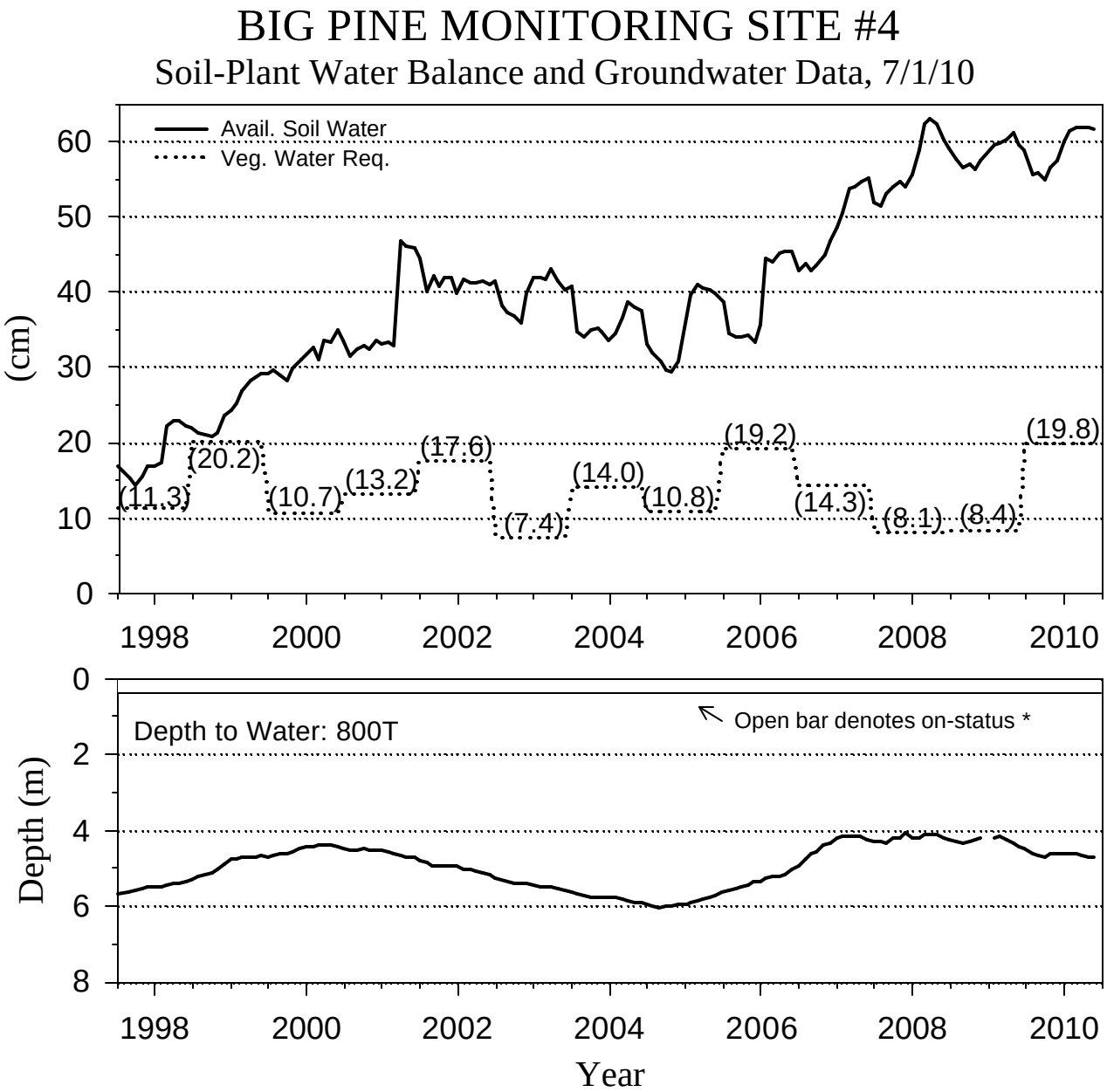

Figure 10. Big Pine 4 monitoring site available soil water, vegetation water requirement, On/Off status and water table depth.

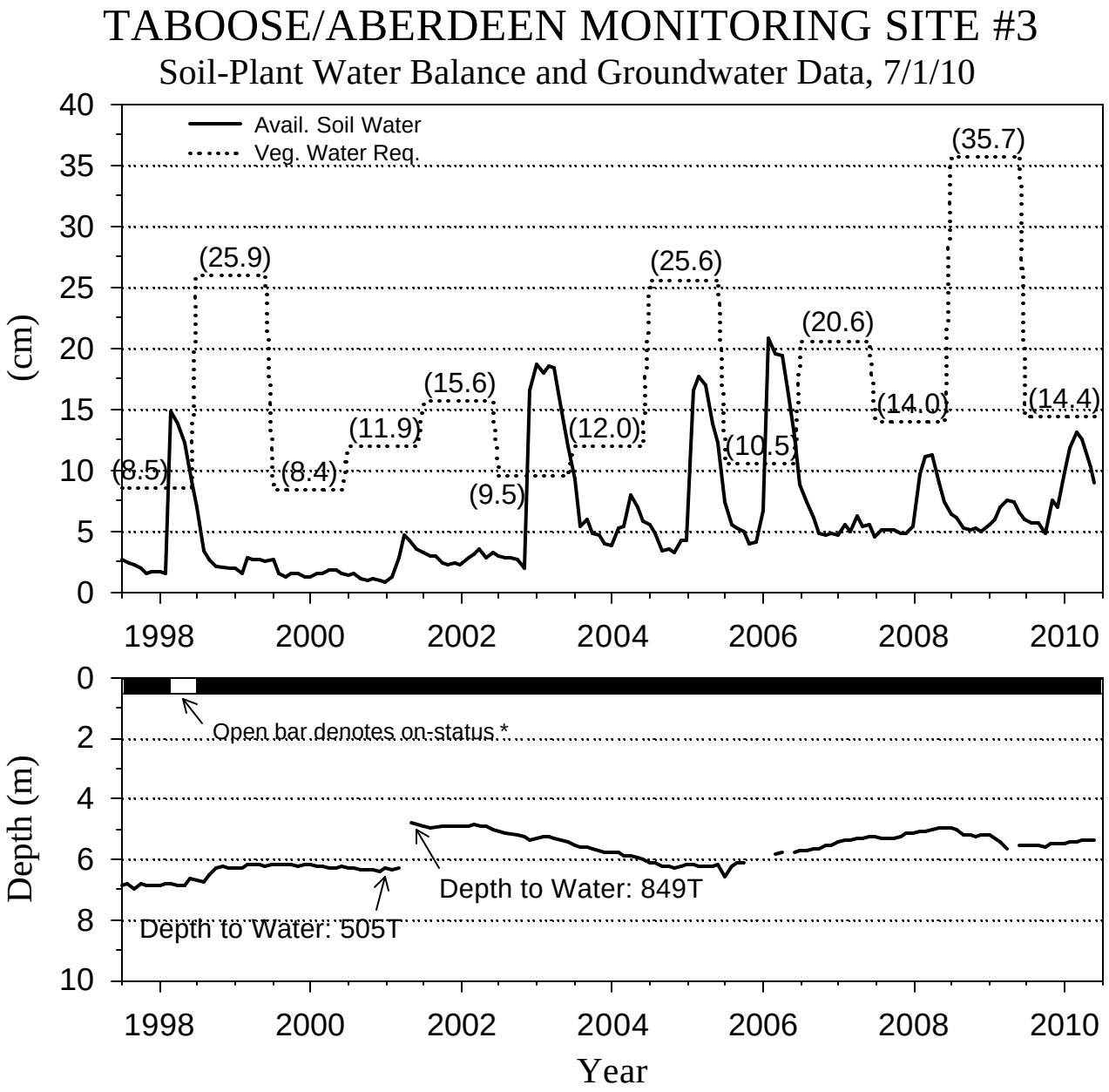

* Wells not necessarily operated when in on-status. On\off according to Green Book Section III values for Veg. Water Req.

Linked pumping wells - 106, 110, 111, 114

Soil water required for turn on (25.9 cm)

Figure 11. Taboose-Aberdeen 3 monitoring site available soil water, vegetation water requirement, On/Off status and water table depth.

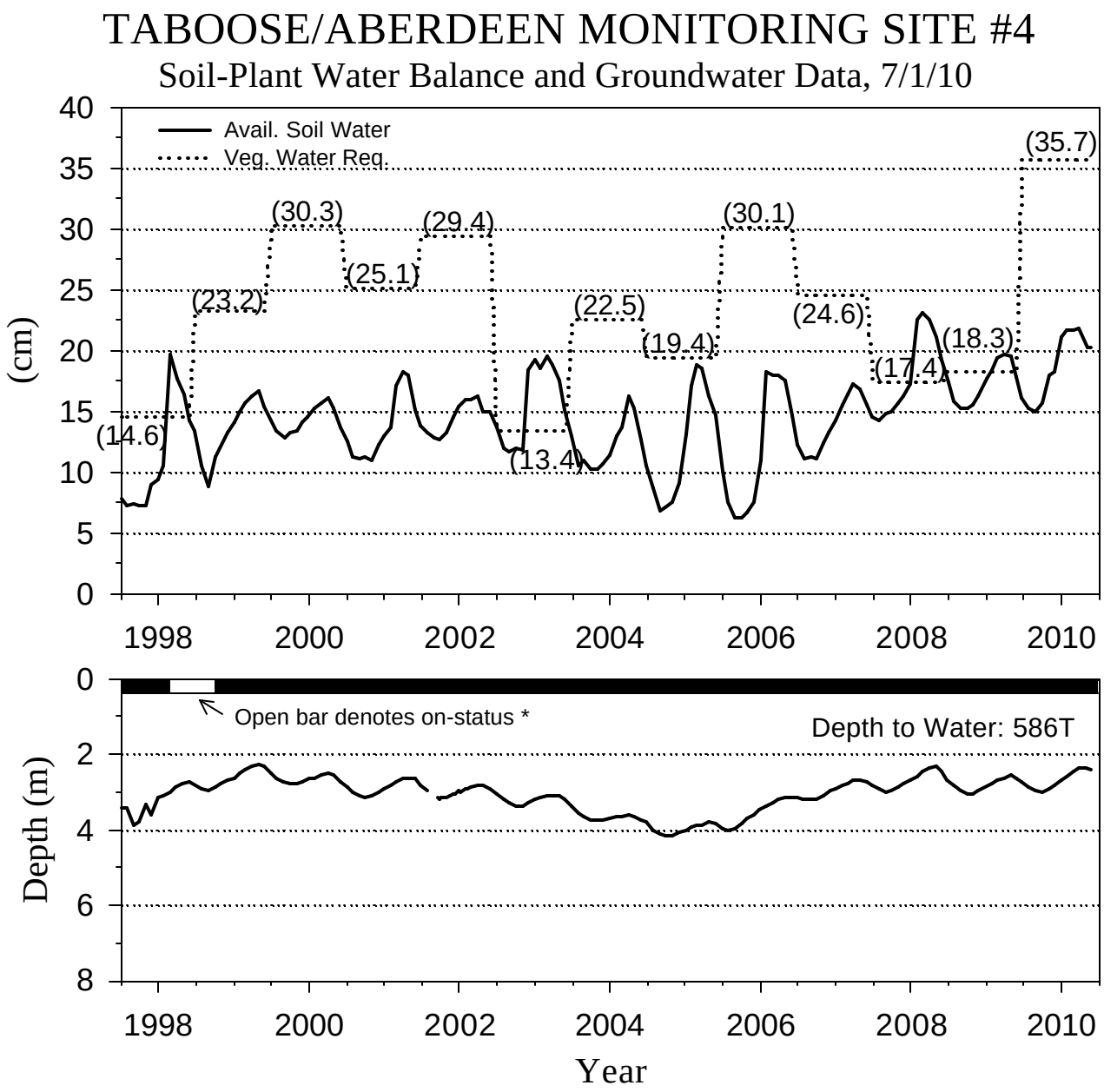

* Wells not necessarily operated when in on-status. On\off according to Green Book Section III values for Veg. Water Req.

Linked pumping wells - 342, 347

Soil water required for turn on (23.2 cm)

Figure 12. Taboose-Aberdeen 4 monitoring site available soil water, vegetation water requirement, On/Off status and water table depth.

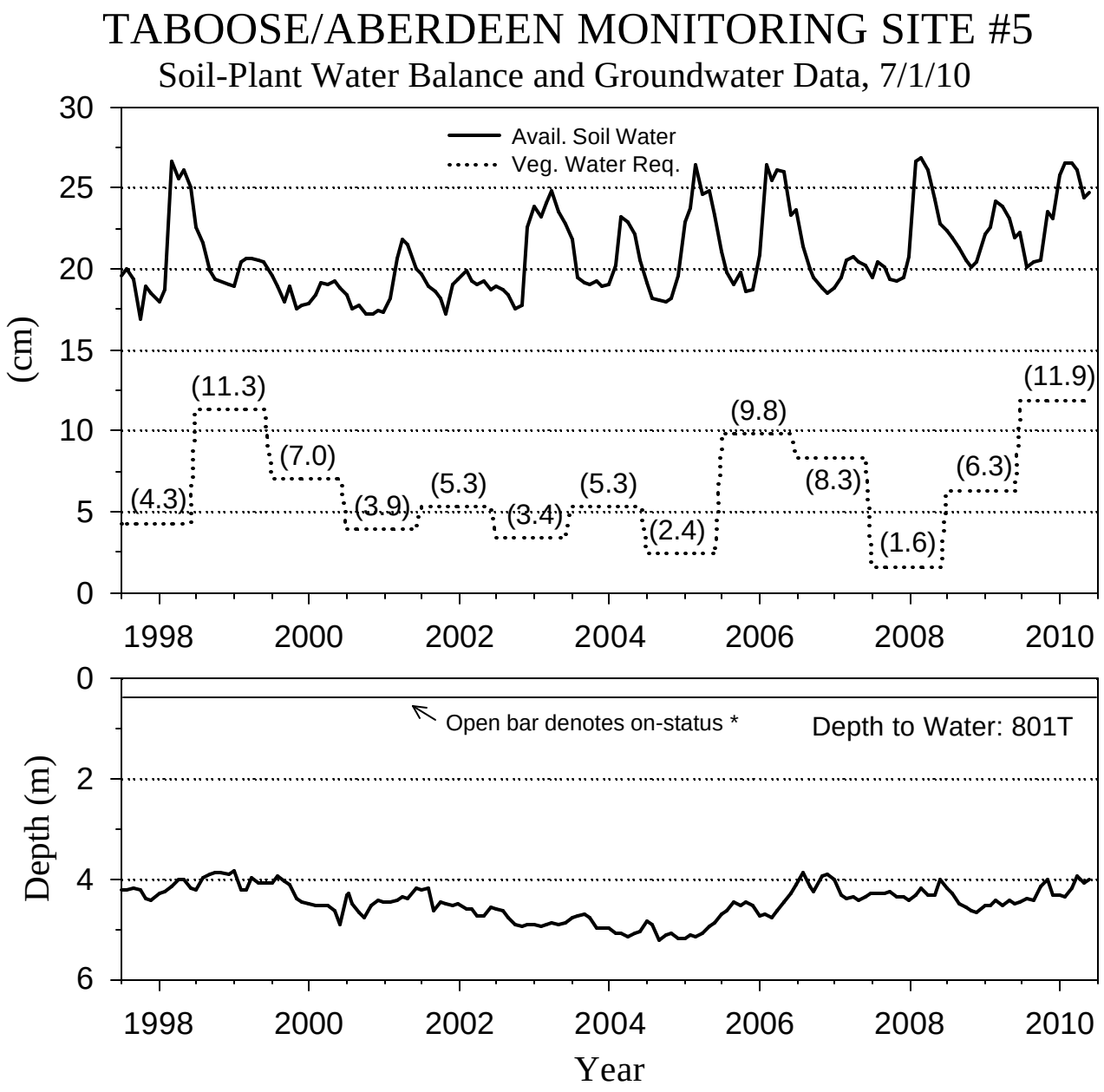

Figure 13. Taboose-Aberdeen 5 monitoring site available soil water, vegetation water requirement, On/Off status and water table depth.

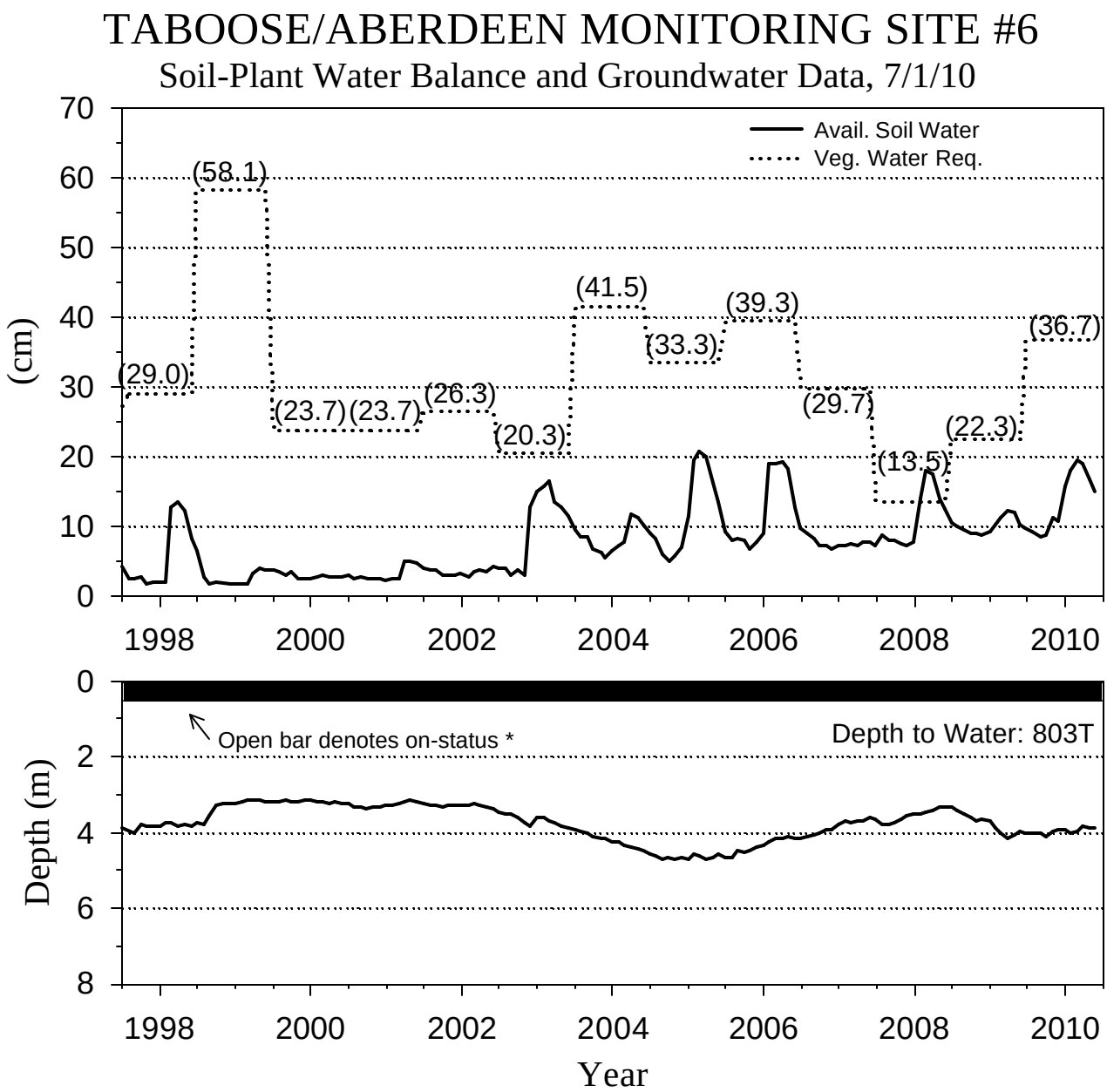

* Wells not necessarily operated when in on-status. On\off according to Green Book Section III values for Veg. Water Req.

Linked pumping wells - 109, 370

Soil water required for turn on (26.8 cm)

Figure 14. Taboose-Aberdeen 6 monitoring site available soil water, vegetation water requirement, On/Off status and water table depth.

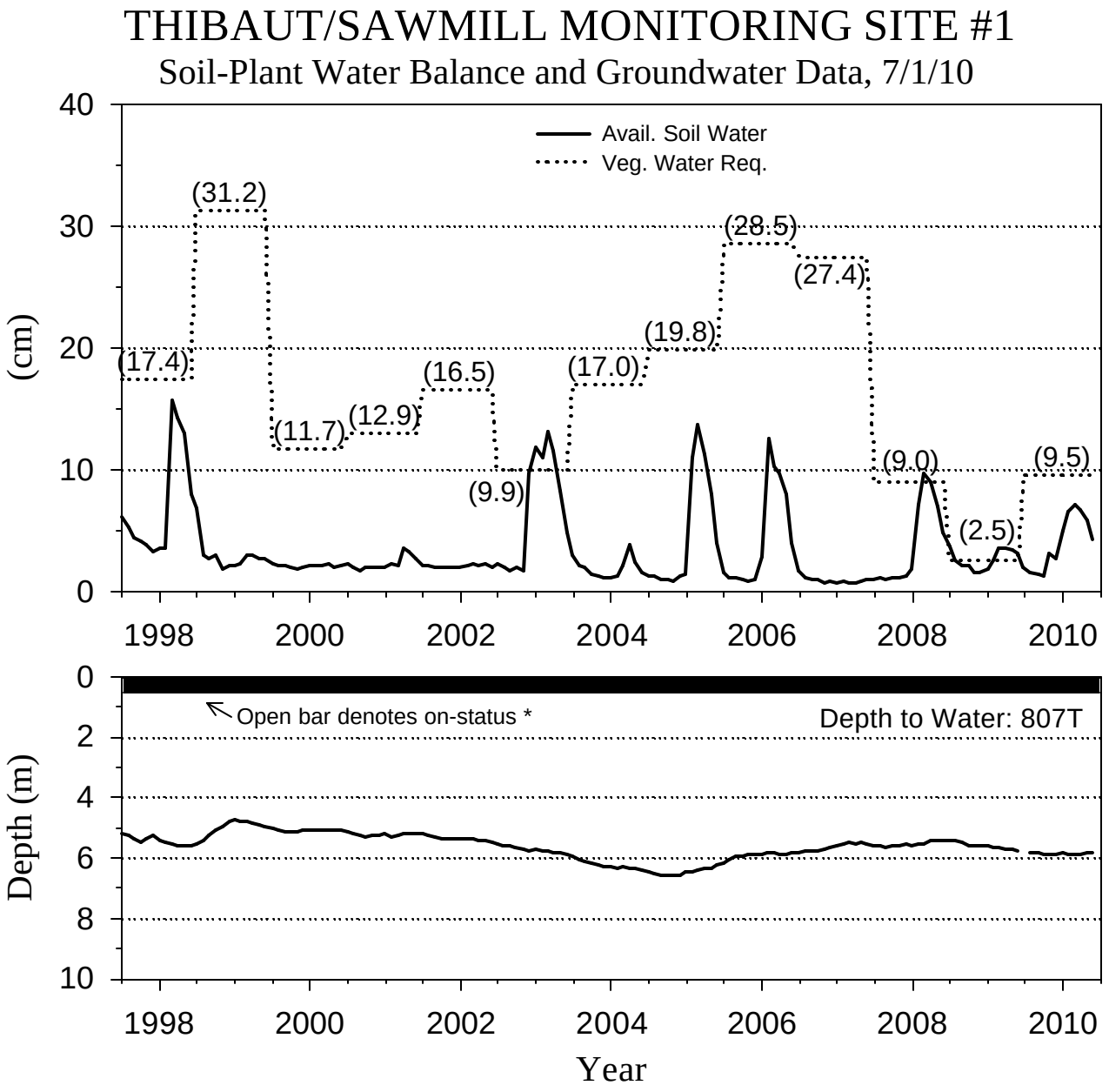

* Wells not necessarily operated when in on-status. On\off according to the Green Book Section III values for Veg. Water Req.

Linked pumping well - 159

Soil water required for turn on (20.4 cm)

Figure 15. Thibaut-Sawmill 1 monitoring site available soil water, vegetation water requirement, On/Off status and water table depth.

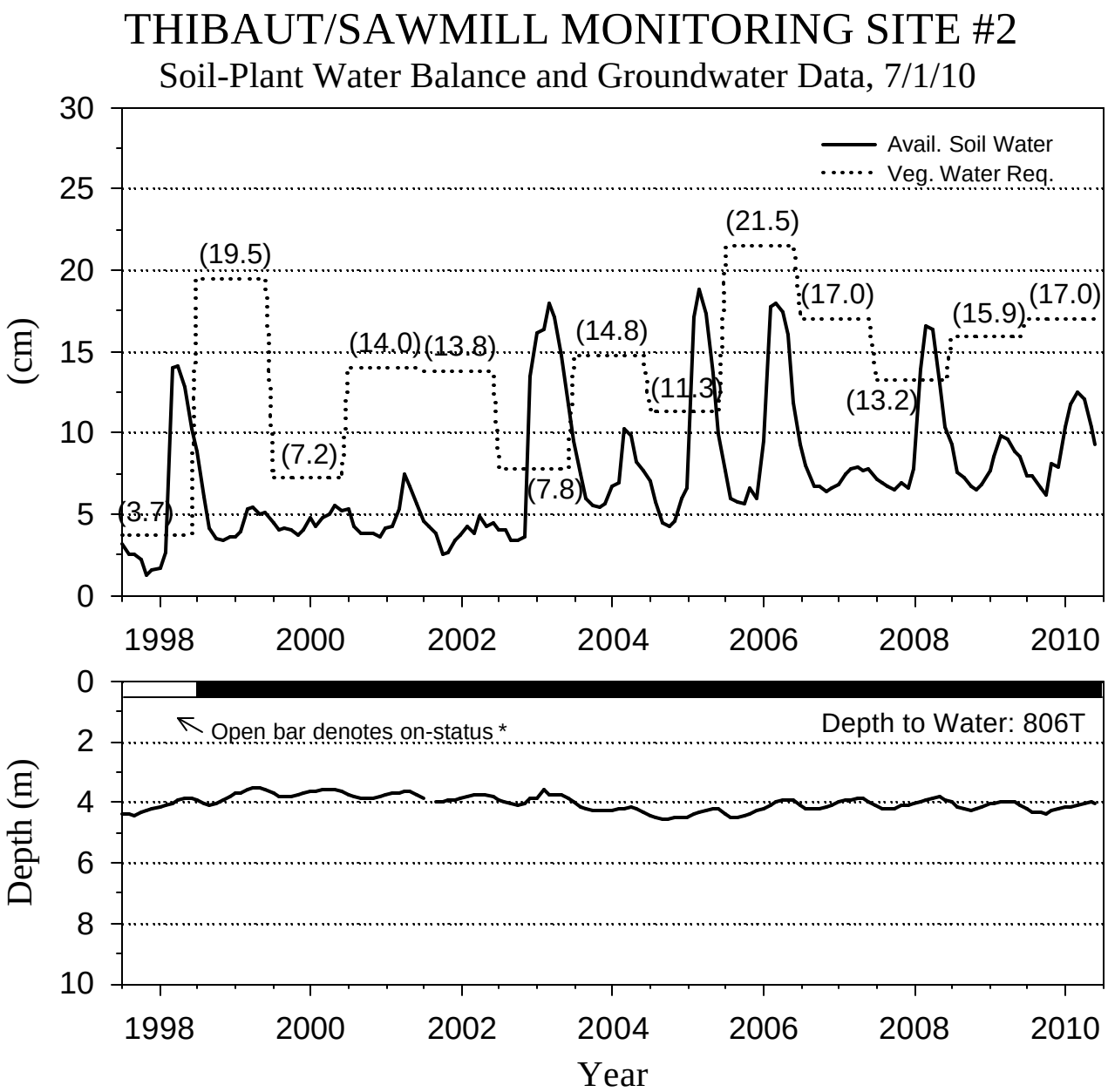

* Wells not necessarily operated when in on-status. On\off according to the Green Book Section III values for Veg. Water Req.

Linked pumping well - 155

Soil water required for turn on (19.5 cm)

Figure 16. Thibaut-Sawmill 2 monitoring site available soil water, vegetation water requirement, On/Off status and water table depth.

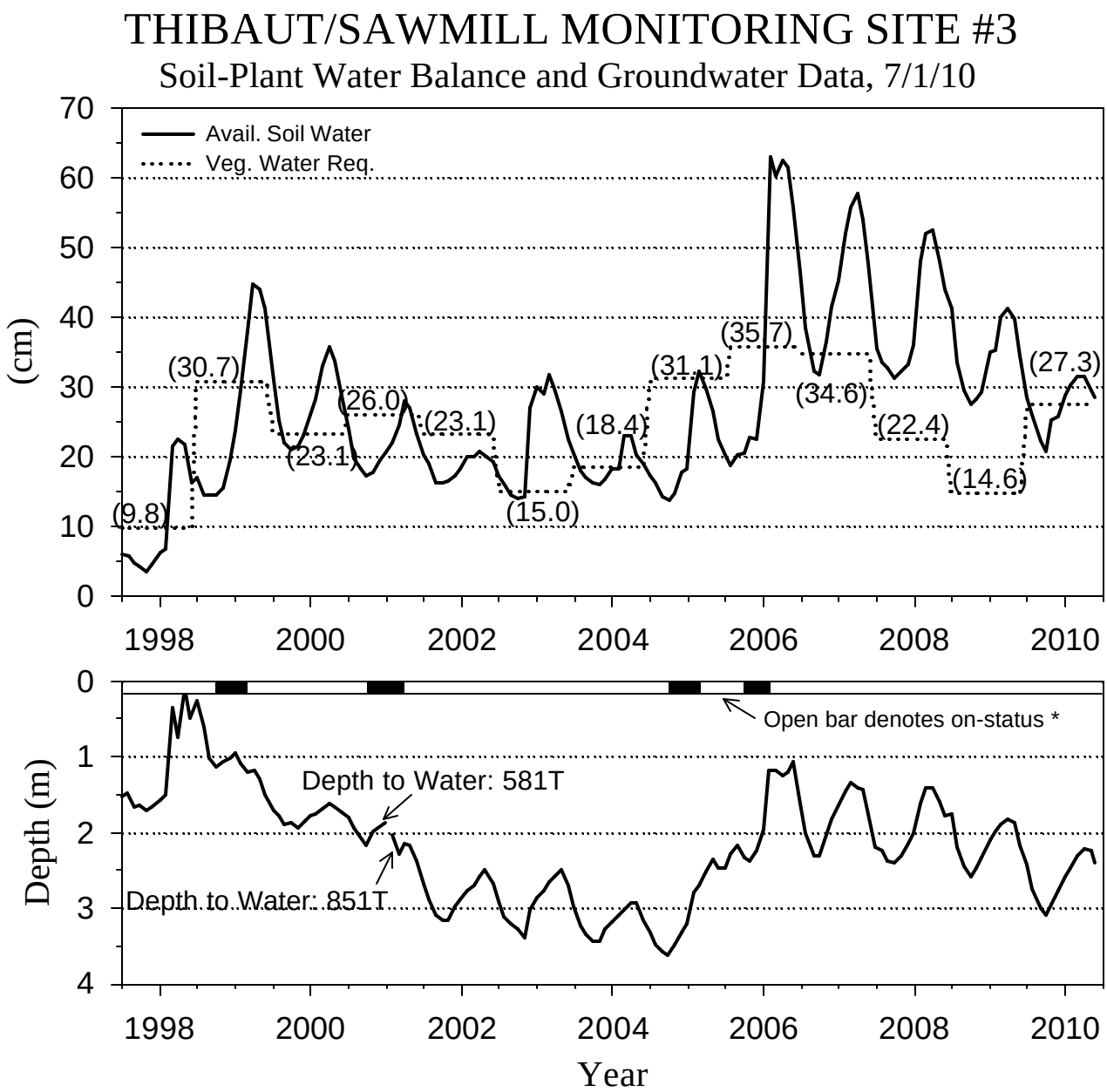

* Wells not necessarily operated when in on-status. On\off according to the Green Book Section III values for Veg. Water Req.

Linked pumping wells - 103, 104, 382

Soil water required for turn on (--)

Figure 17. Thibaut-Sawmill 3 monitoring site available soil water, vegetation water requirement, On/Off status and water table depth.

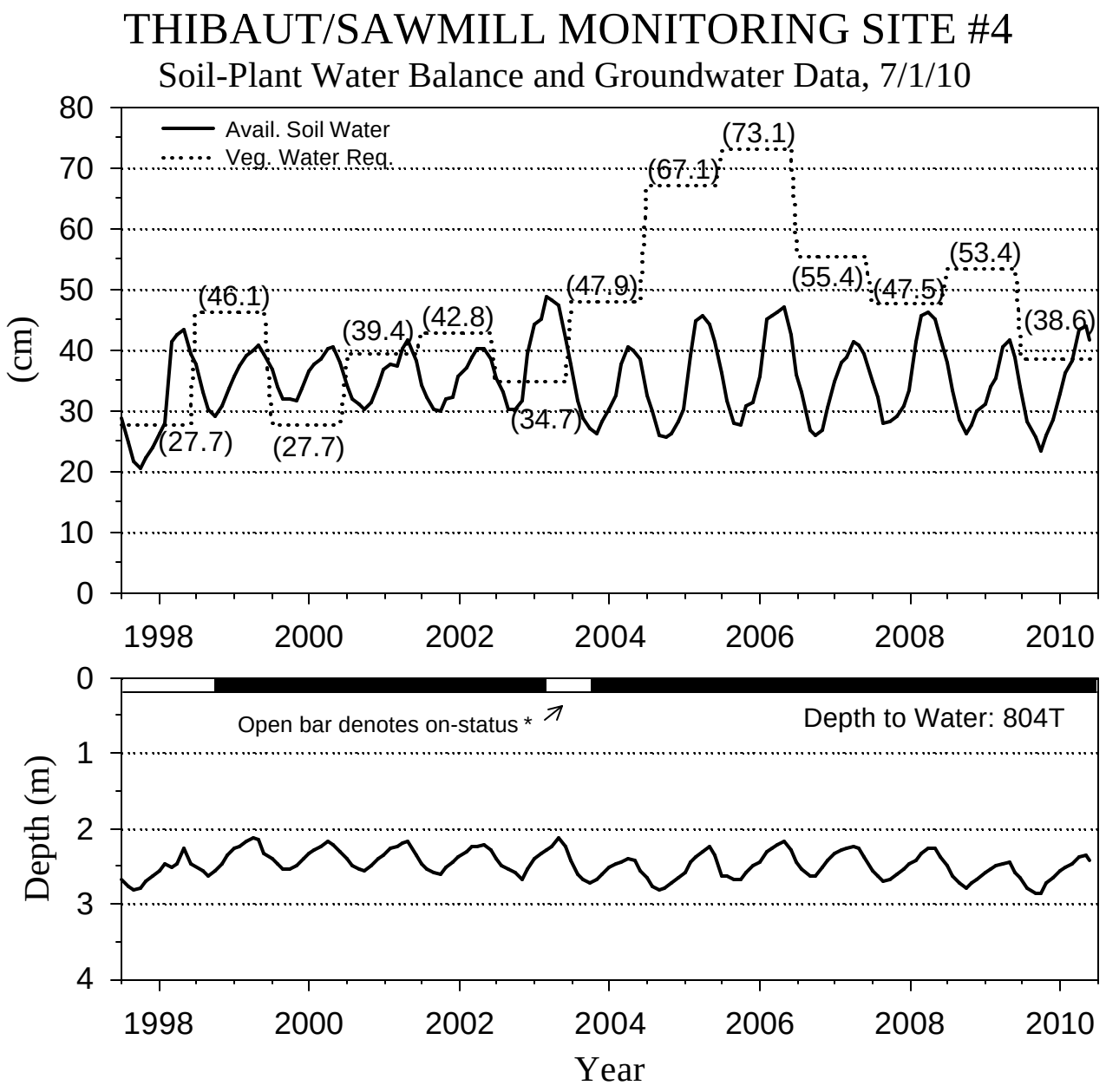

* Wells not necessarily operated when in on-status. On\off according to the Green Book Section III values for Veg. Water Req.

Linked pumping wells - 380, 381

Soil water required for turn on (47.9 cm)

Figure 18. Thibaut-Sawmill 4 monitoring site available soil water, vegetation water requirement, On/Off status and water table depth.

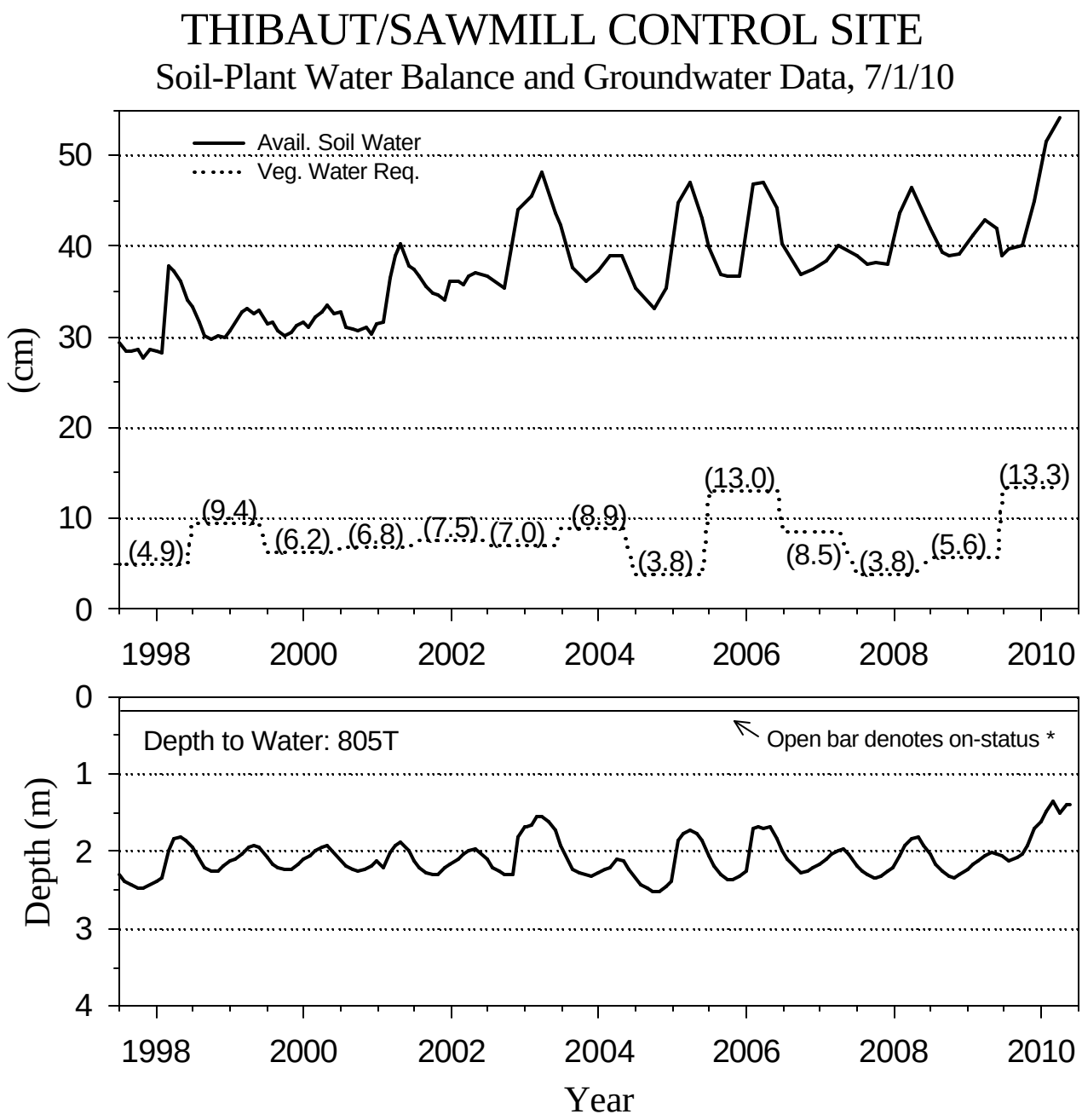

* On\off according to the Green Book Section III values for Veg. Water Req.

Soil water required for turn on (--)

Figure 19. Thibaut-Sawmill Control monitoring site available soil water, vegetation water requirement, On/Off status and water table depth.

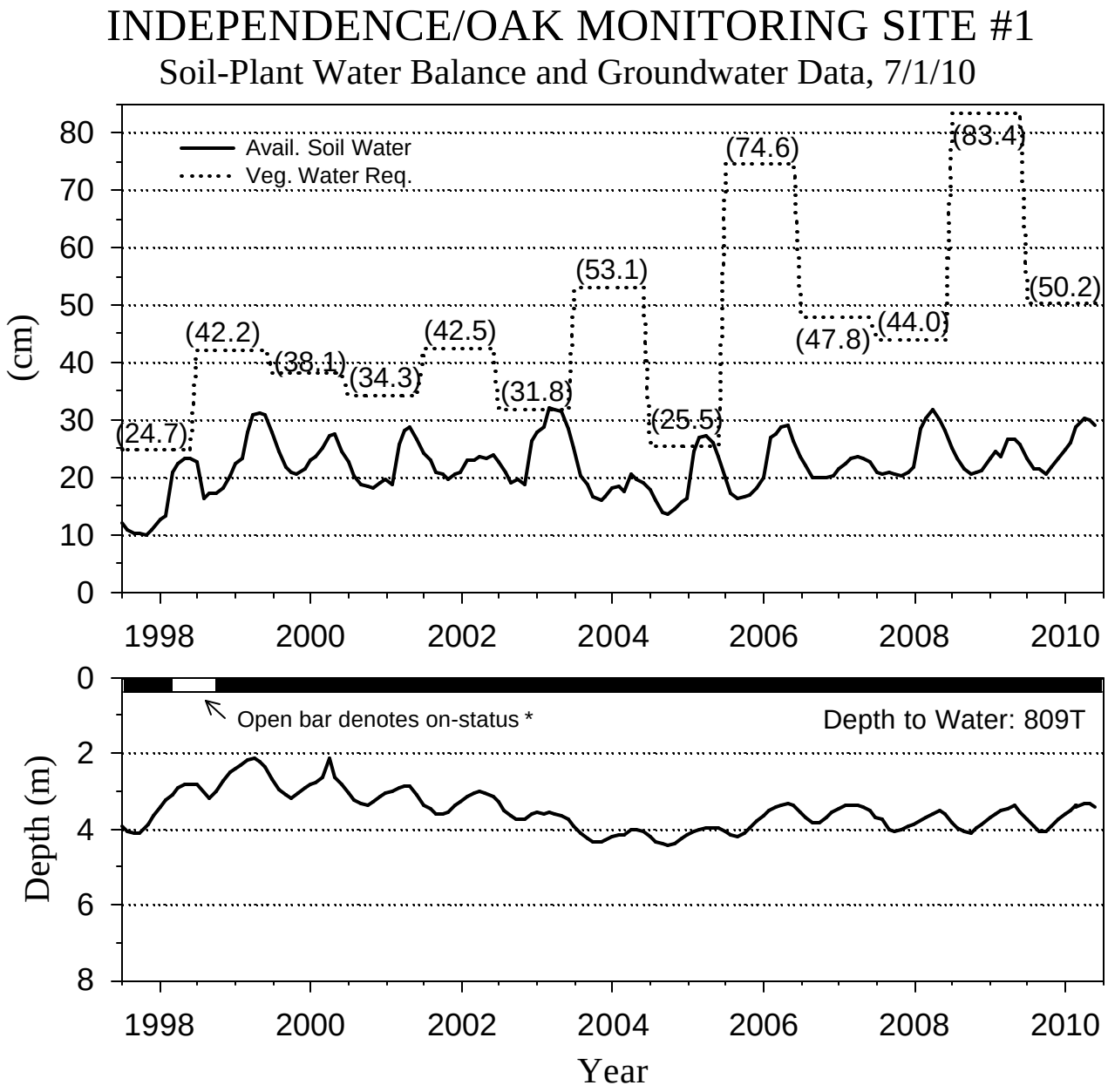

* Wells not necessarily operated when in on-status. On\off according to the Green Book Section III values for Veg. Water Req.

Linked pumping wells - 61, 391, 400

Soil water required for turn on (42.2 cm)

Figure 20. Independence-Oak 1 monitoring site available soil water, vegetation water requirement, On/Off status and water table depth.

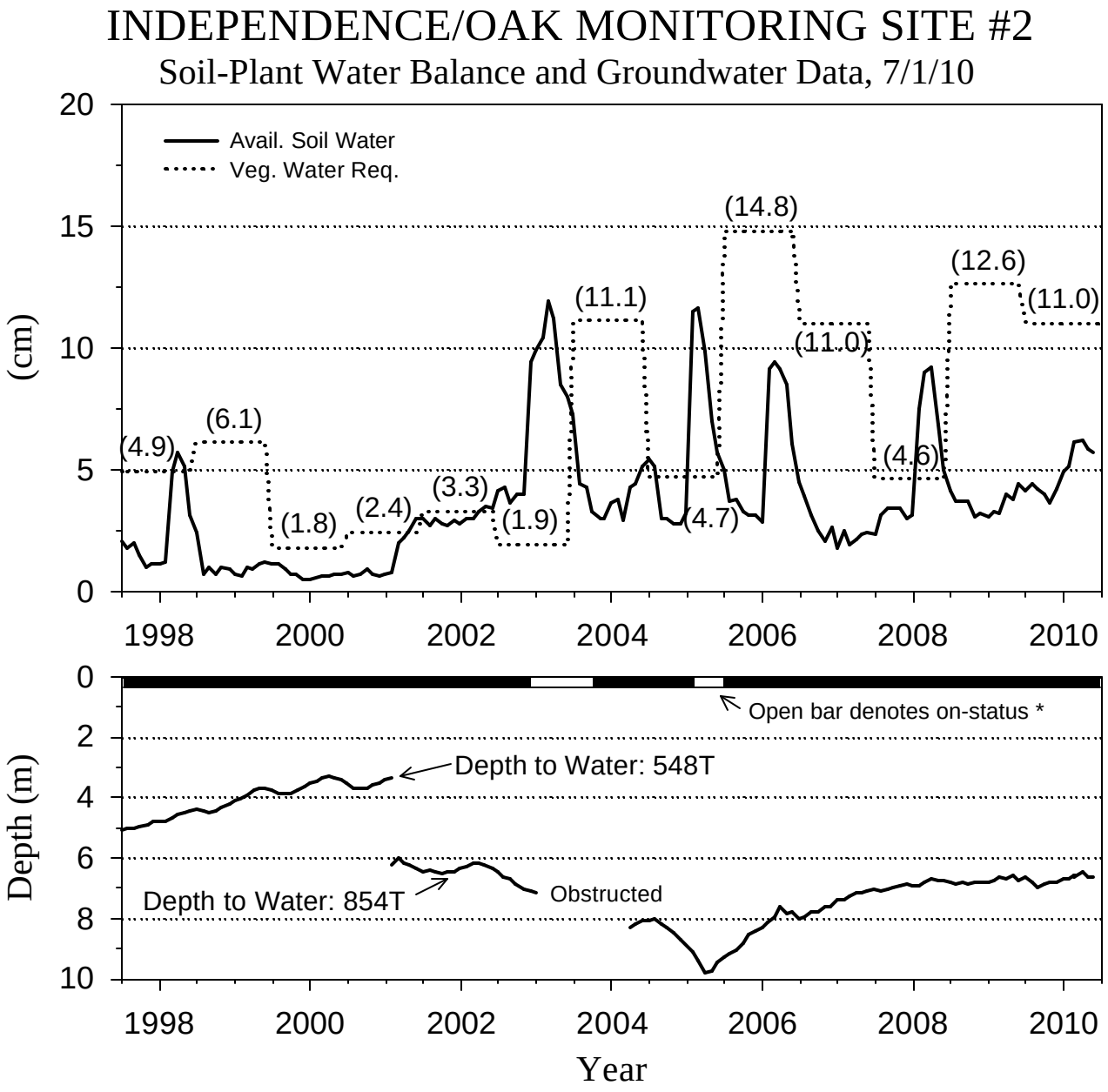

* Wells not necessarily operated when in on-status. On\off according to the Green Book Section III values for Veg. Water Req.

Linked pumping well - 63

Soil water required for turn on (14.8 cm)

Figure 21. Independence-Oak 2 monitoring site available soil water, vegetation water requirement, On/Off status and water table depth.

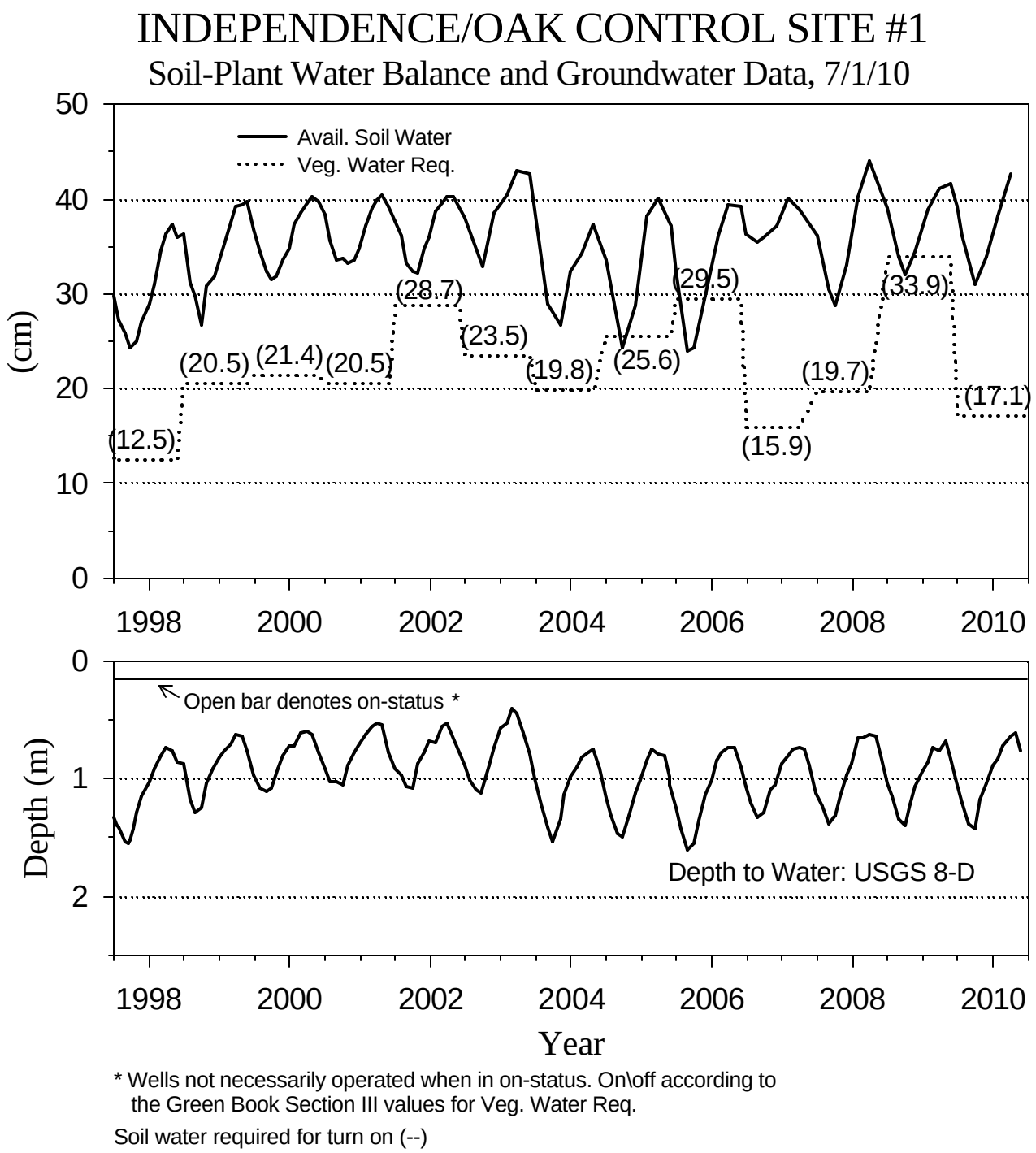

Figure 22. Independence-Oak Control 1 monitoring site available soil water, vegetation water requirement, On/Off status and water table depth.

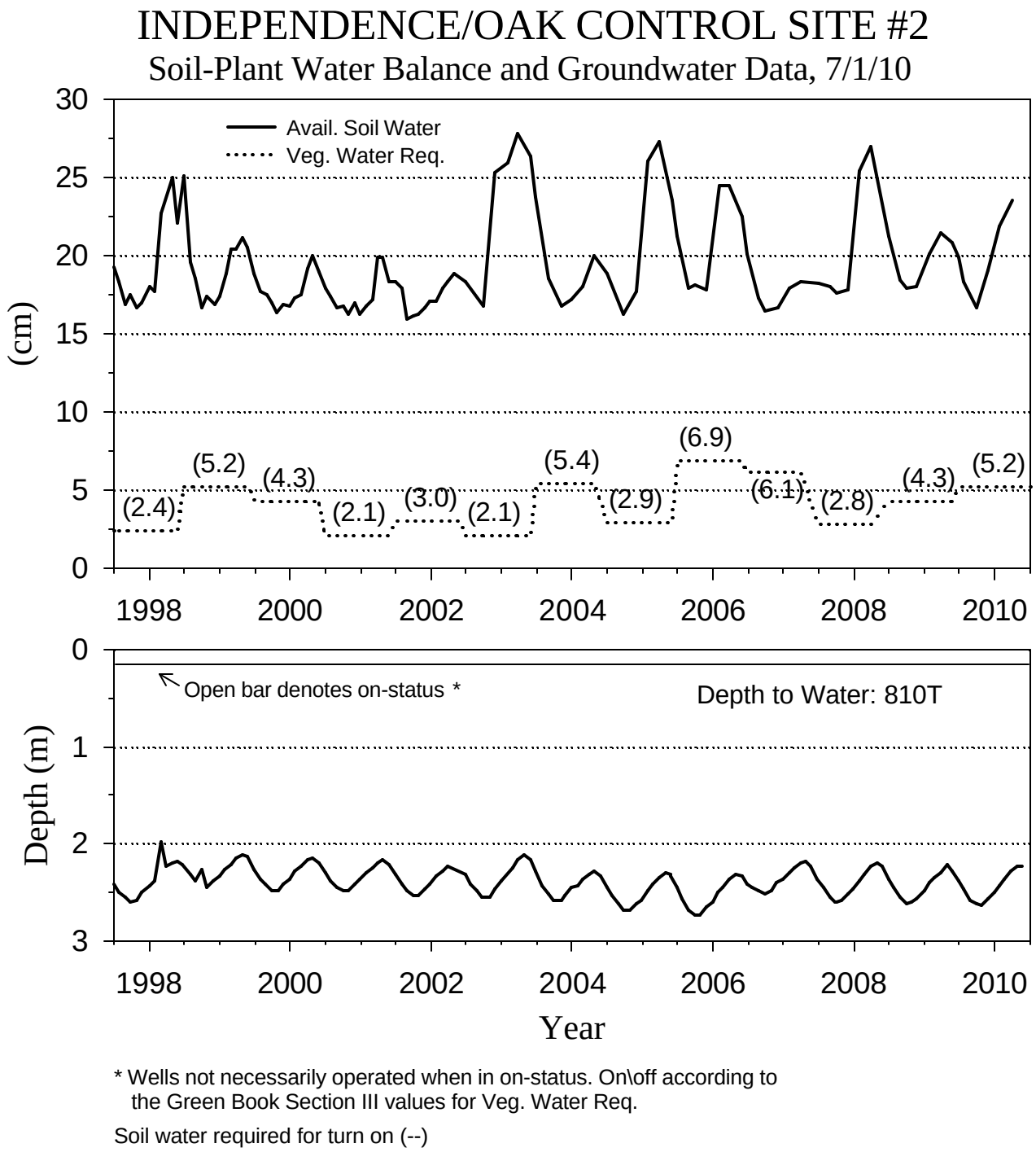

Figure 23. Independence-Oak Control 2 monitoring site available soil water, vegetation water requirement, On/Off status and water table depth.

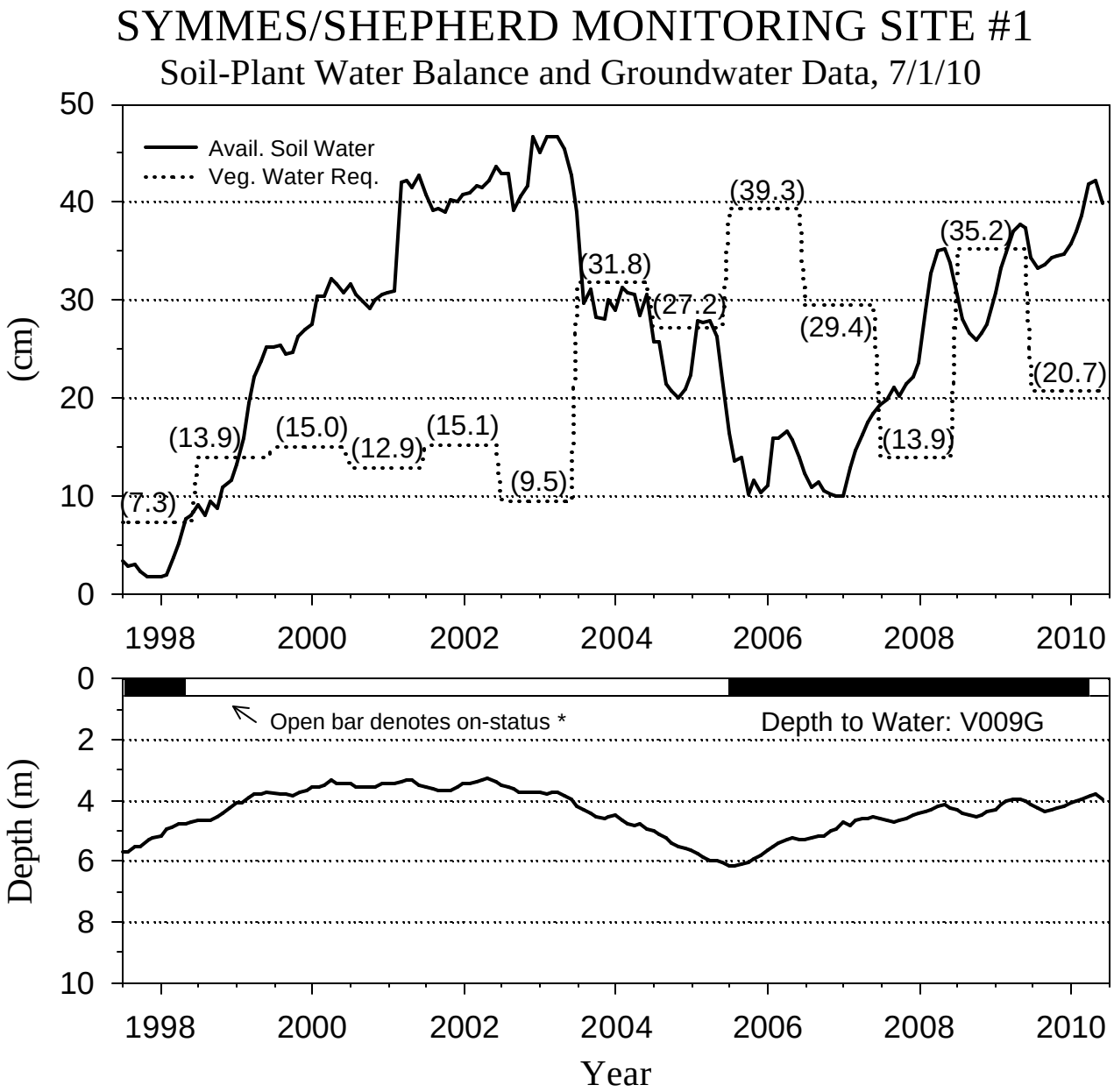

* Wells not necessarily operated when in on-status. On\off according to the Green Book Section III values for Veg. Water Req.

Linked pumping wells - 69, 392, 393

Soil water required for turn on (--)

Figure 24. Symmes-Shepherd 1 monitoring site available soil water, vegetation water requirement, On/Off status and water table depth.

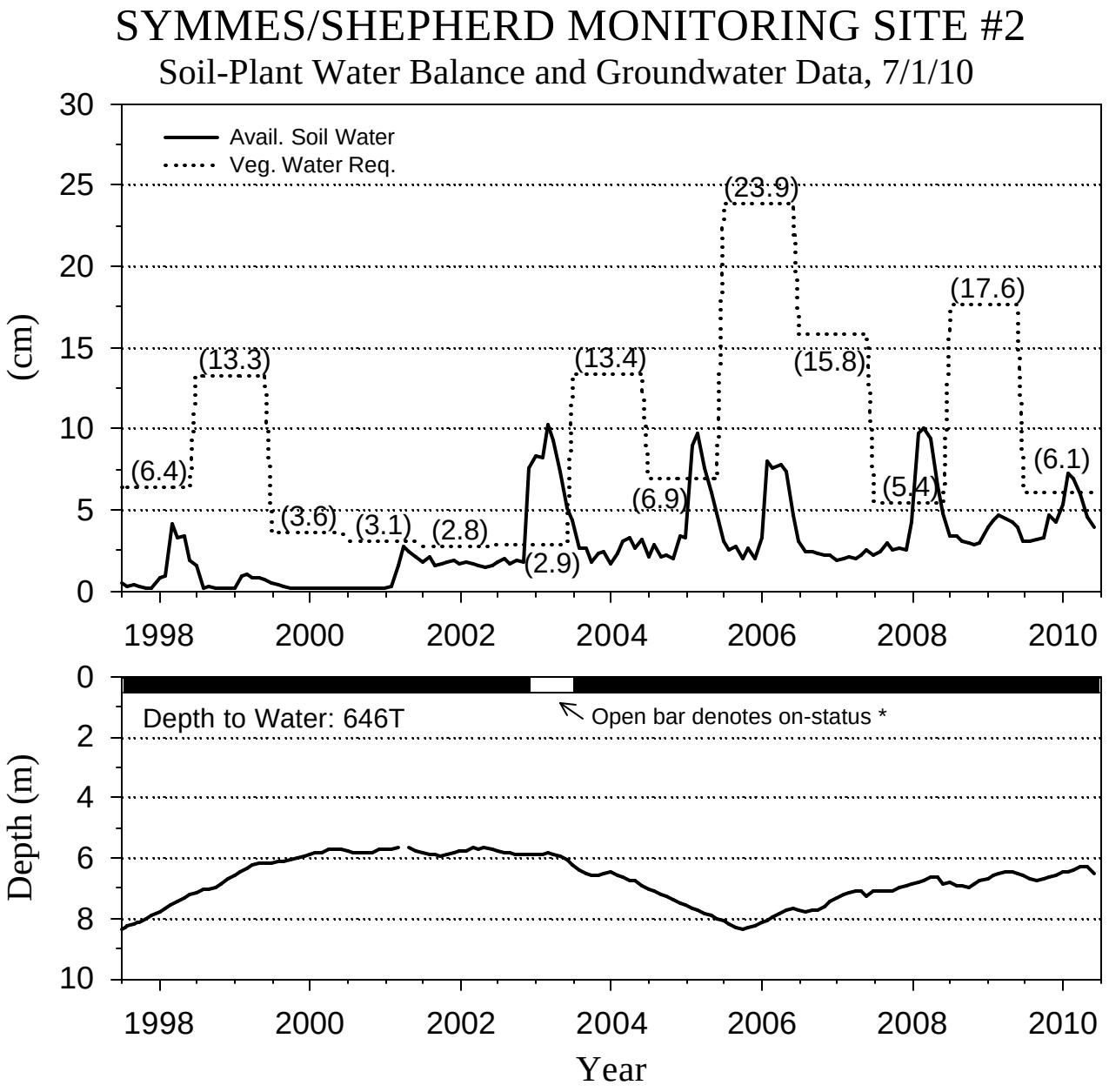

* Wells not necessarily operated when in on-status. On\off according to the Green Book Section III values for Veg. Water Req.

Linked pumping wells - 74, 394, 395

Soil water required for turn on (13.4 cm)

Figure 25. Symmes-Shepherd 2 monitoring site available soil water, vegetation water requirement, On/Off status and water table depth.

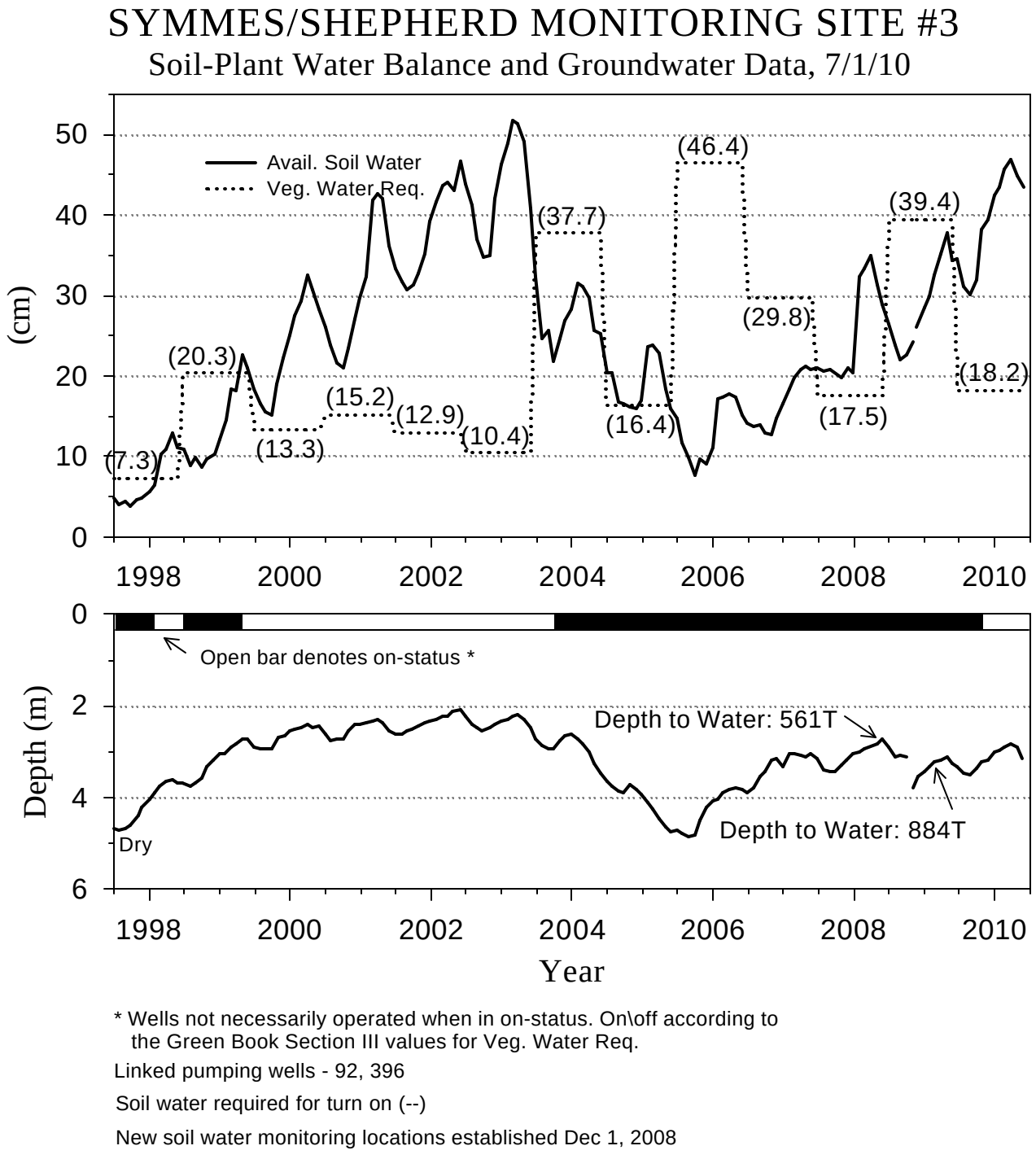

* Wells not necessarily operated when in on-status. On\off according to the Green Book Section III values for Veg. Water Req.

Linked pumping wells - 92, 396

Soil water required for turn on (--)

New soil water monitoring locations established Dec 1, 2008

Figure 26. Symmes-Shepherd 3 monitoring site available soil water, vegetation water requirement, On/Off status and water table depth.

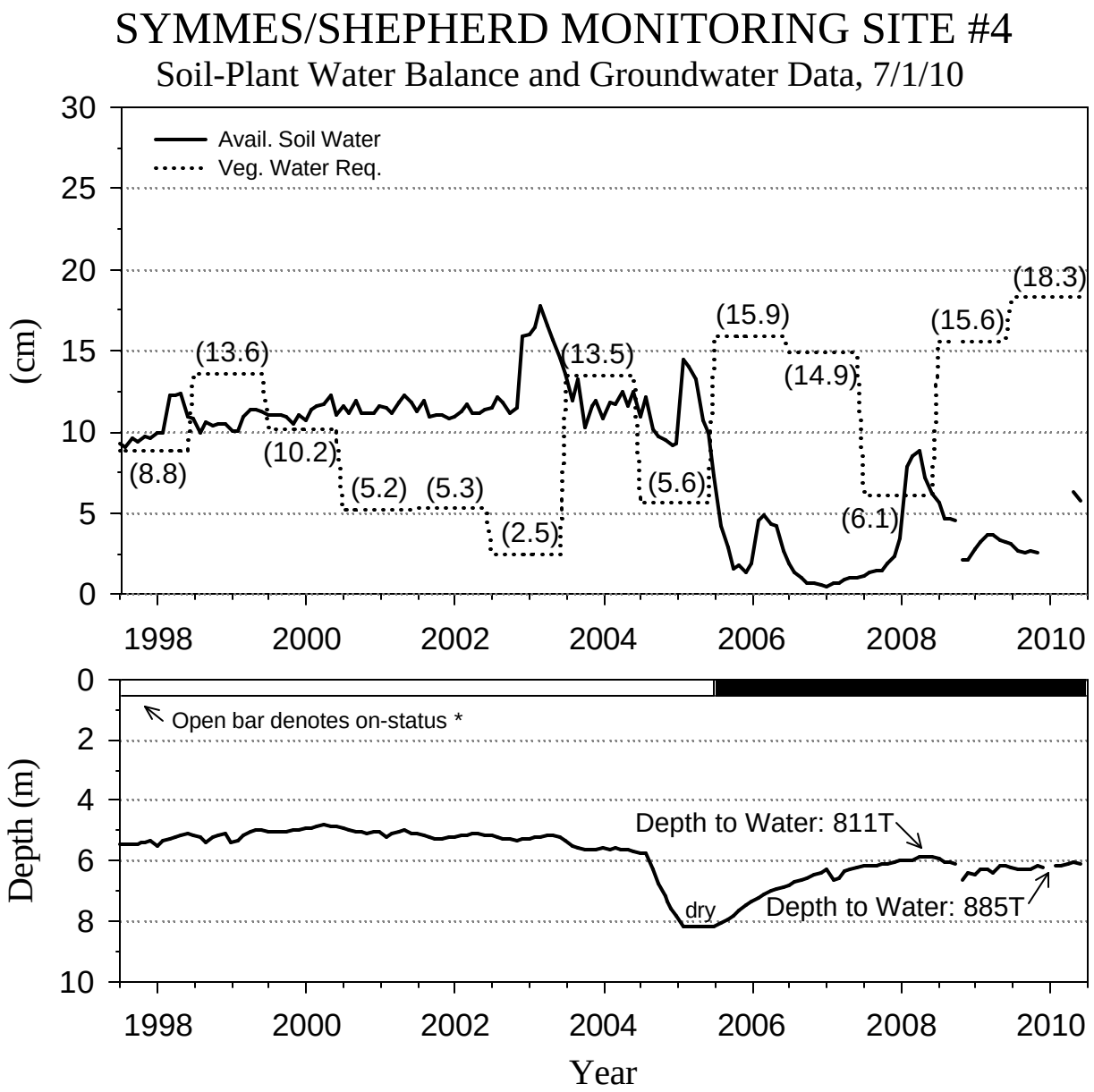

* Wells not necessarily operated when in on-status. On\off according to the Green Book Section III values for Veg. Water Req.

Linked pumping wells - 75, 345

Soil water required for turn on (15.9 cm)

New soil water monitoring locations established Nov 1, 2008 and May 1, 2010

Figure 27. Symmes-Shepherd 1 monitoring site available soil water, vegetation water requirement, On/Off status and water table depth.

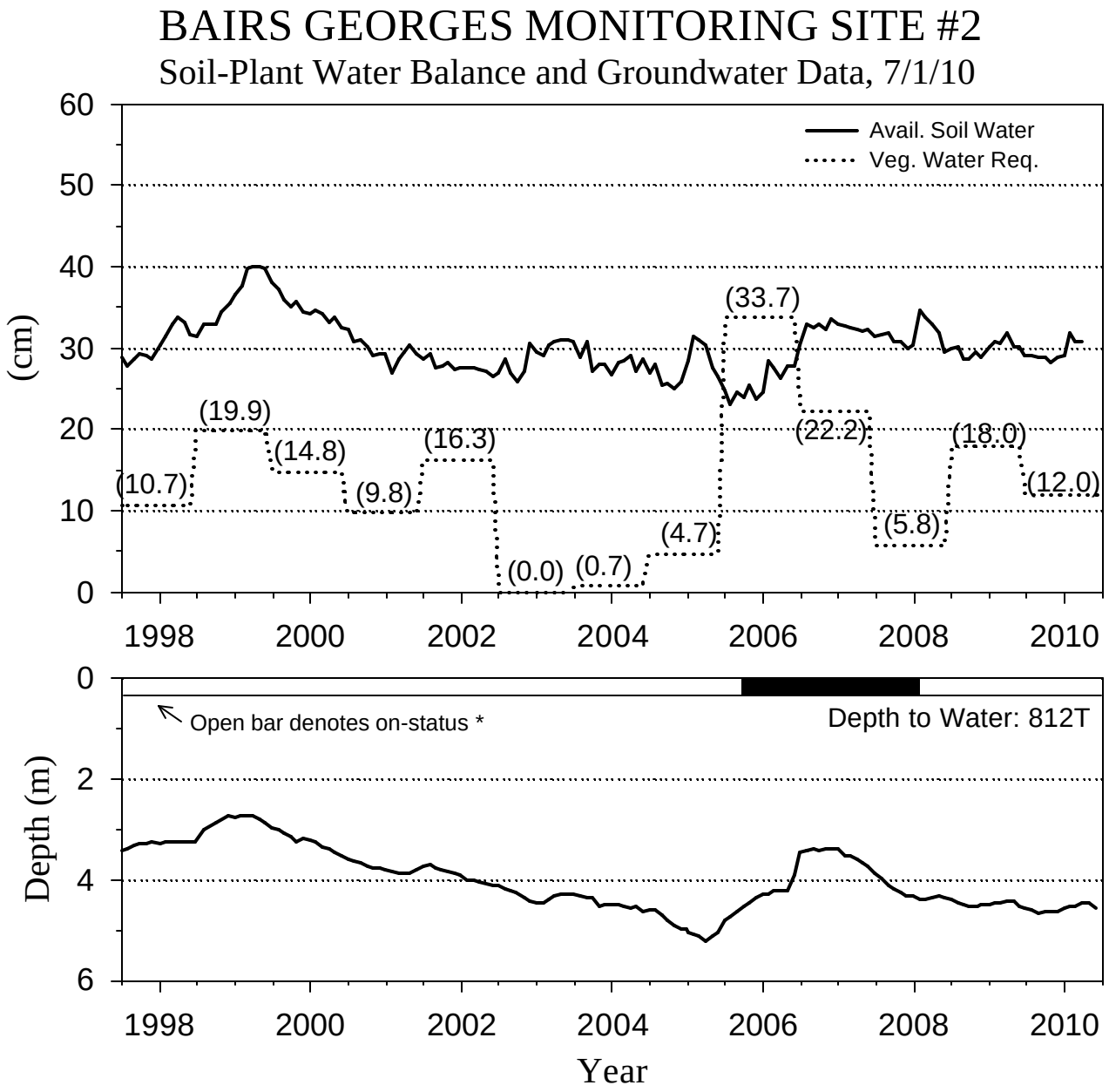

* Wells not necessarily operated when in on-status. On\off according to the Green Book Section III values for Veg. Water Req.

Linked pumping wells - 76, 403, 343, 348

Soil water required for turn on (--)

Figure 28. Bairs-George 2 monitoring site available soil water, vegetation water requirement, On/Off status and water table depth.

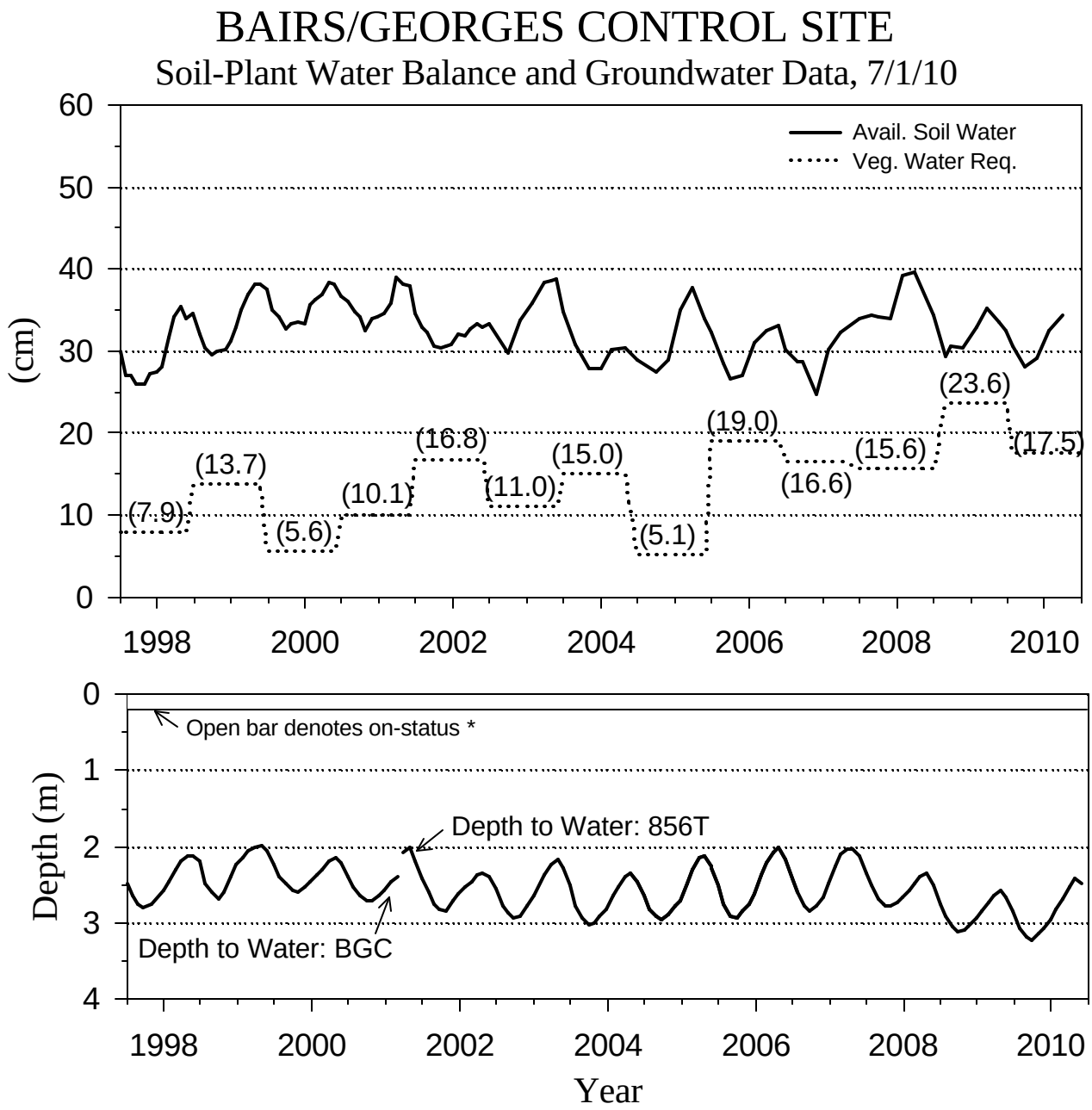

* Wells not necessarily operated when in on-status. On\off according to the Green Book Section III values for Veg. Water Req.

Soil water required for turn on (--)

Figure 29. Bairs-George Control monitoring site available soil water, vegetation water requirement, On/Off status and water table depth.