

FIGURES

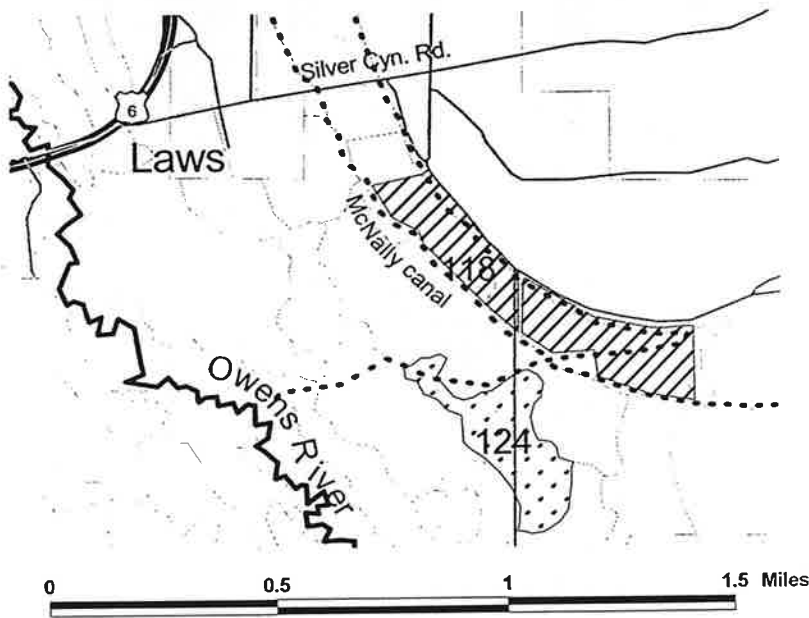


Fig. 1 Laws ABAG mitigation site (hatched) and potential mitigation site, Laws return ditch (stippled), parcel 124.

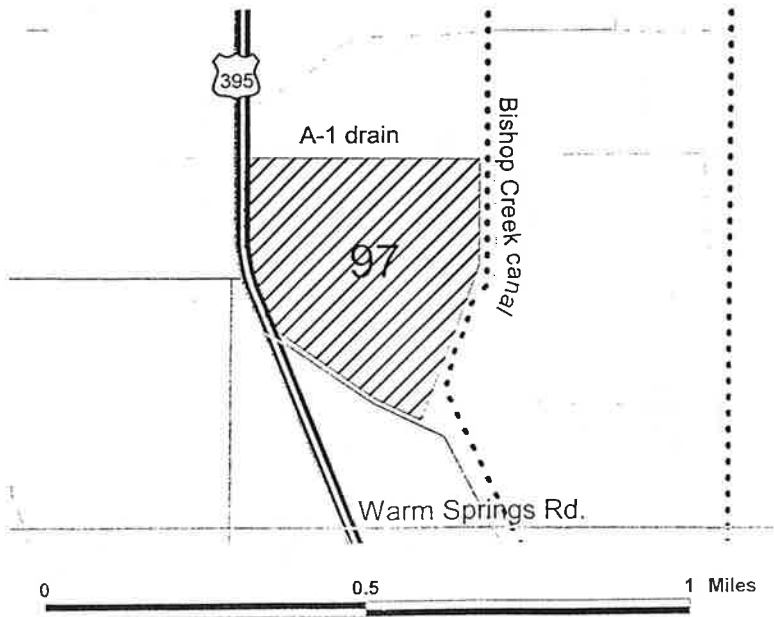


Fig. 2 South Bishop ABAG site (hatched).

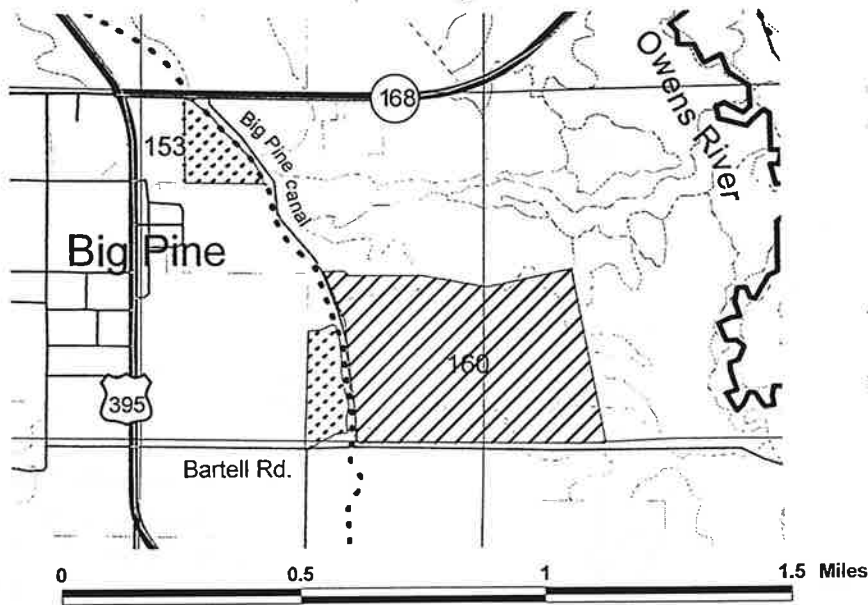


Fig. 3 Big Pine ABAG site (hatched), East Big Pine potential E/M site (stippled portion of parcel 160), and NE Big Pine regreening (stippled portion of parcel 153).

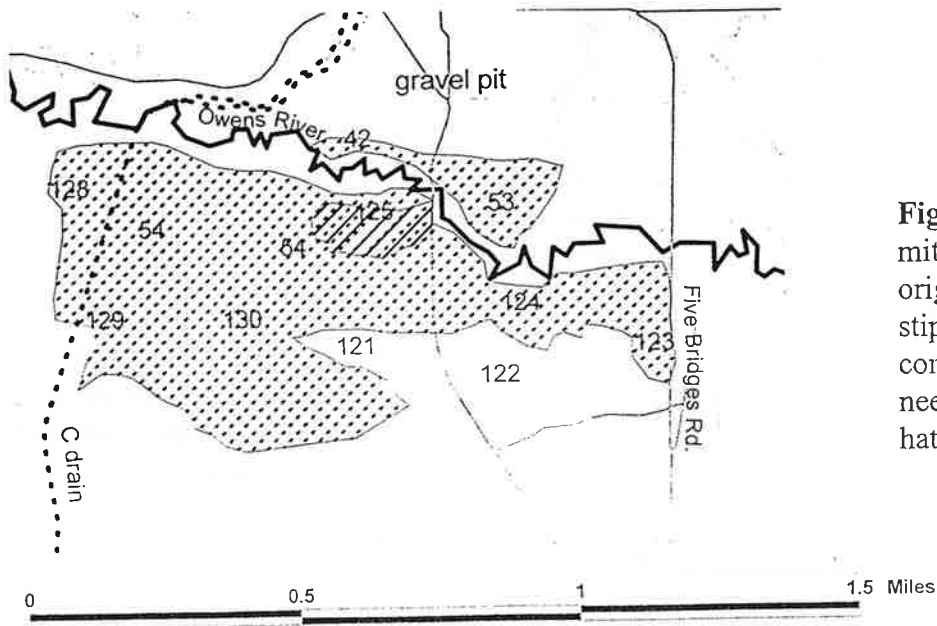


Fig. 4 Five Bridges mitigation site showing original impact area as stippled (including area of concern) and area still in need of mitigation shown as hatched.

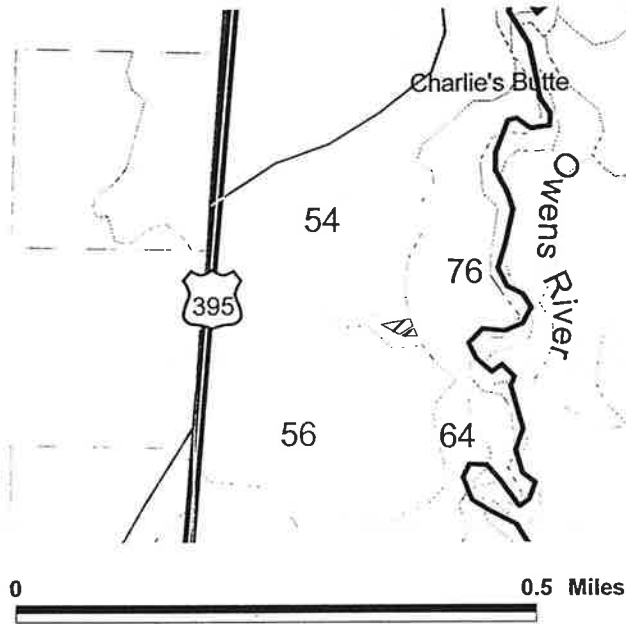


Fig. 5 The Tinemaha site (hatched) is shown in the scrub parcel 54, but site visits confirmed that the plant community type should be the same as the alkali meadow parcel, 64.

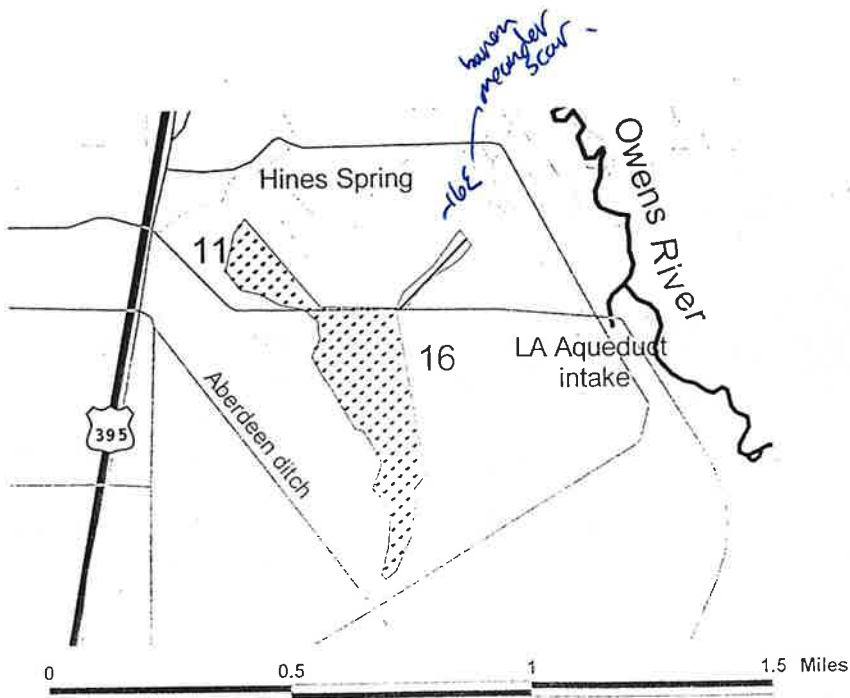


Fig. 6 This map shows the location of Hines Spring, Blackrock 16E (hatched) and the potential area of Hines Spring S. (stippled).

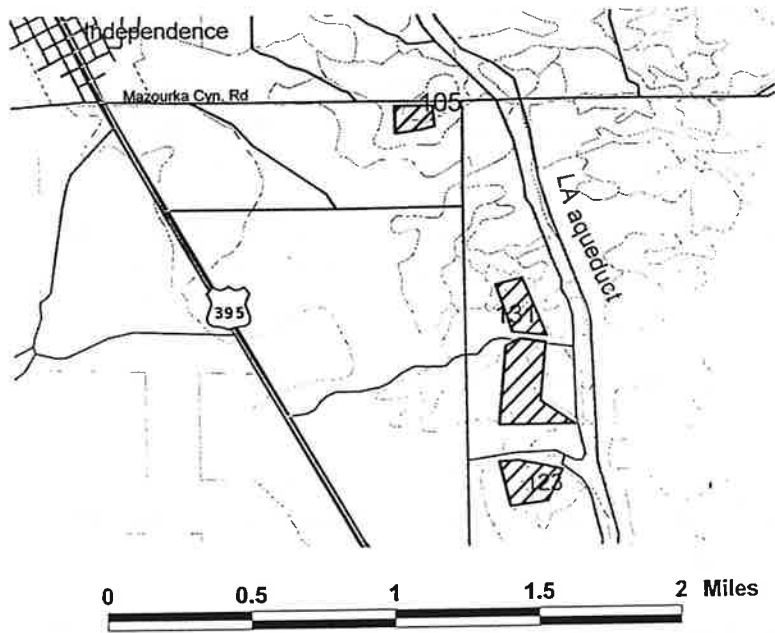


Fig. 7 Mitigation sites in the Symmes/Shepherd wellfield (hatched), Independence 105, 131 (two areas), and 123.

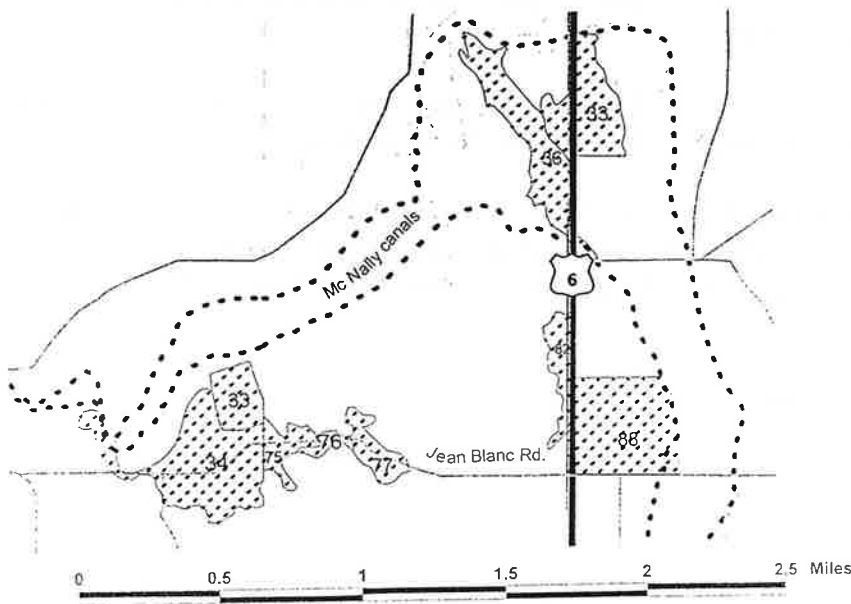


Fig. 8 Potential mitigation sites (stippled), Laws 36, 33, 82, and 88, along Hwy. 6 and the area adjacent to Jean Blanc Rd.