



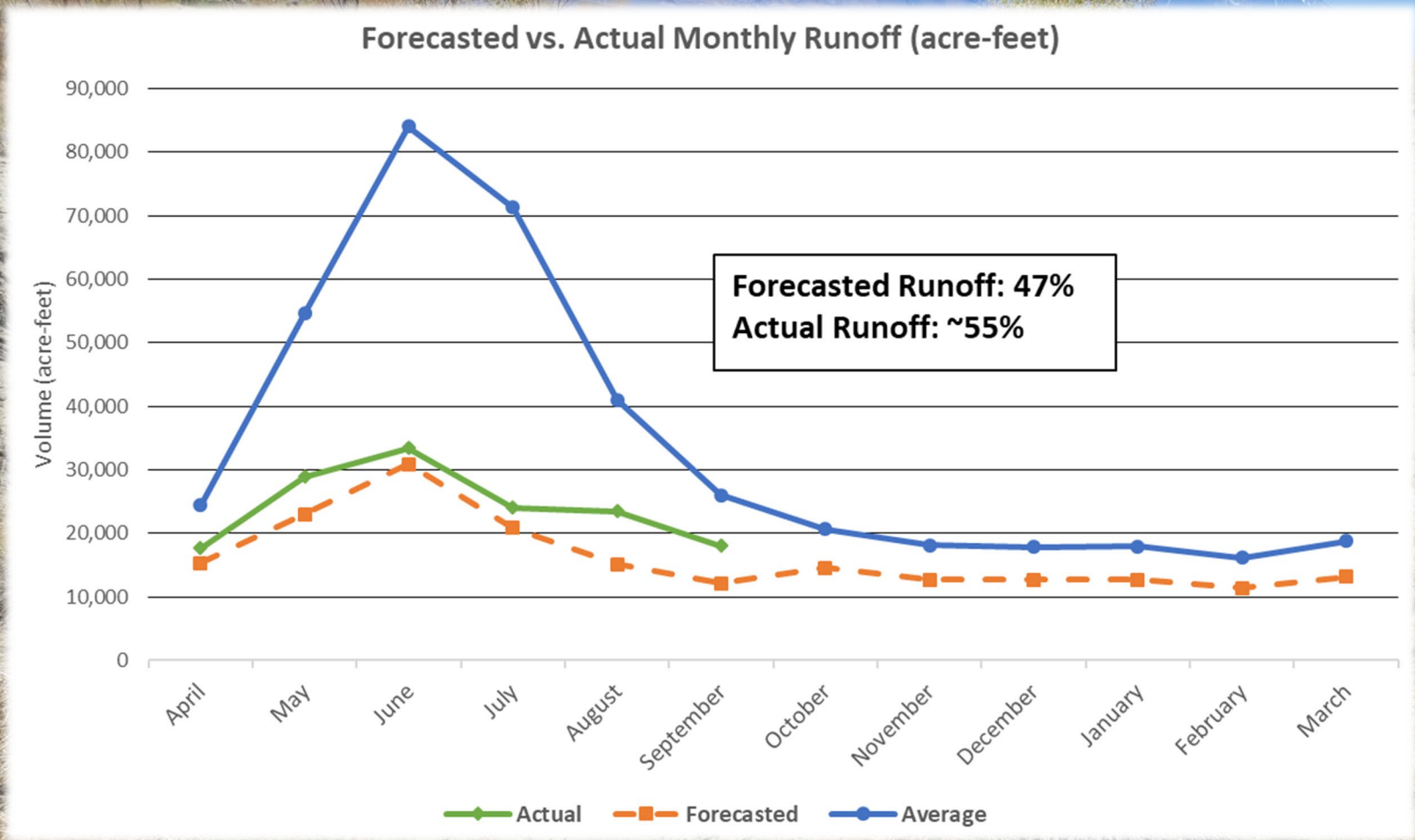
Runoff and Operations Update

October 2022-23

Los Angeles Department of Water and Power

Water Operation Division

Owens River Basin Runoff

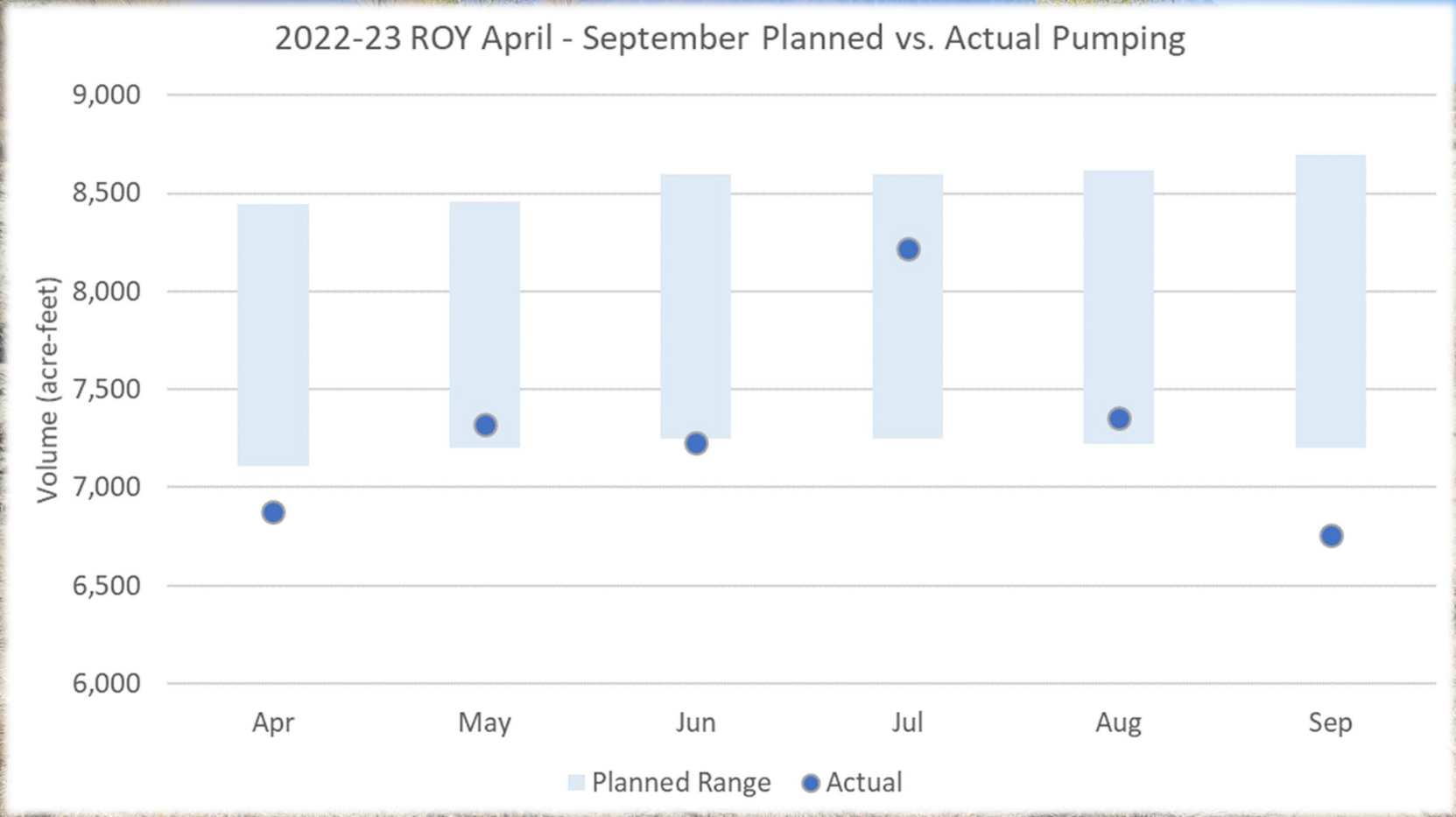


2022-23 Owens Valley Pumping First 6-Month Period (Apr-Sep)

Wellfield	Planned Pumping (af)	Actual Pumping (af)
Laws	7,000-8,200	6,548
Bishop	9,720	8,852
Big Pine	10,200-11,700	9,681
Taboose-Aberdeen	3,000-7,050	5,280
Thibaut-Sawmill	5,040-5,280	5,134
Independence-Oak	5,860-6,600	4,311
Symmes-Shepherd	1,200	802
Bairs-George	450-890	271
Lone Pine	760	848
Total Owens Valley	43,230-51,400	43,891

Planned pumping meets long-term groundwater mining provisions of Water Agreement.

Monthly Owens Valley Planned Pumping the Actual Pumping

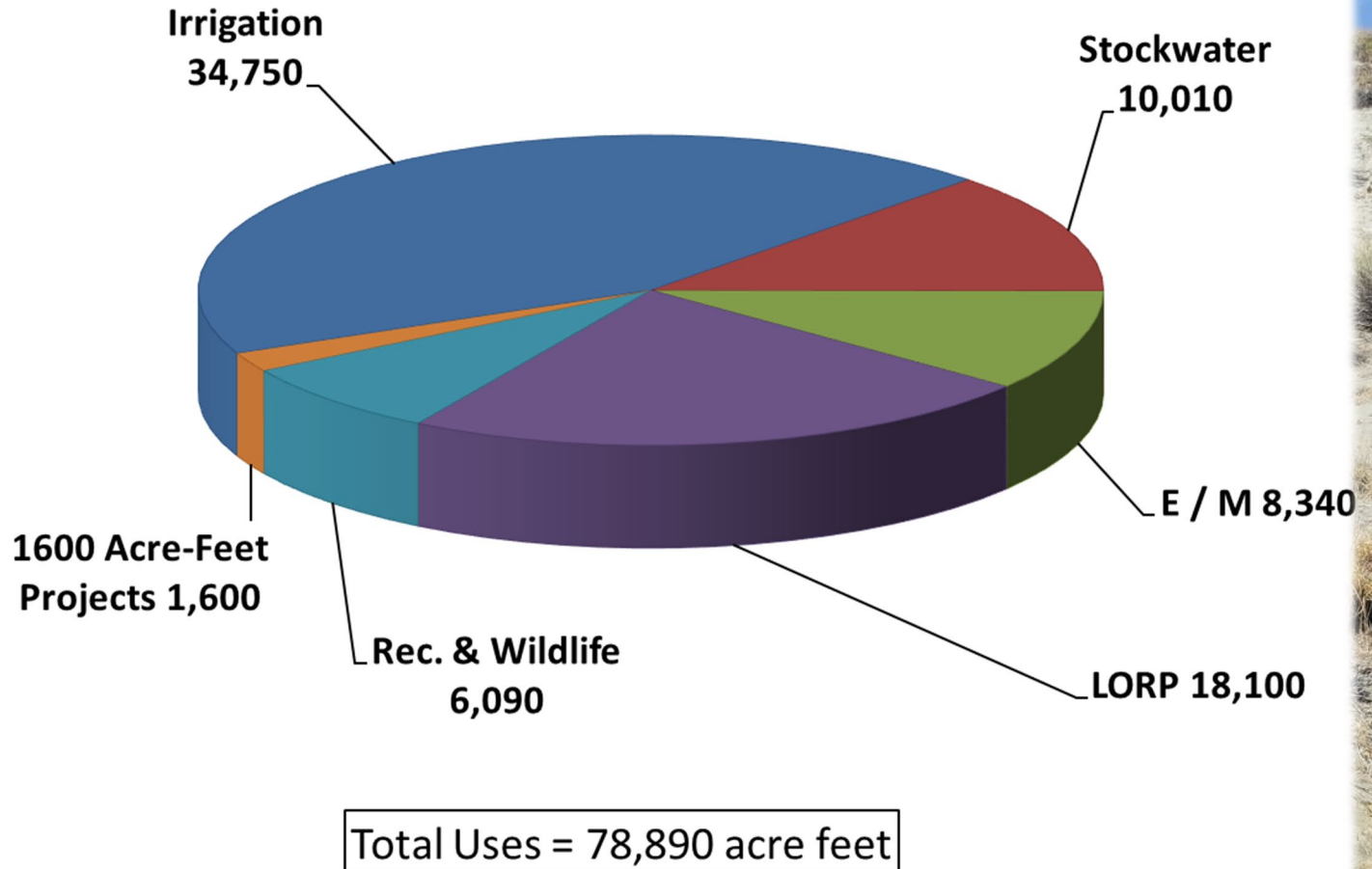


ON/OFF Status of Vegetation Monitoring Sites (October 1, 2022)

Vegetation Monitoring Site	October 2022 ON/OFF Status	Vegetation Monitoring Site	October 2022 ON/OFF Status
LW1	ON	TS1	OFF
LW2	ON	TS2	ON
LW3	ON	TS3	ON
BP1	ON	TS4	ON
BP2	OFF	IO1	OFF
BP3	ON	IO2	OFF
BP4	ON	SS1	OFF
TA3	OFF	SS2	OFF
TA4	ON	SS3	ON
TA5	ON	SS4	OFF
TA6	ON	BG2	ON

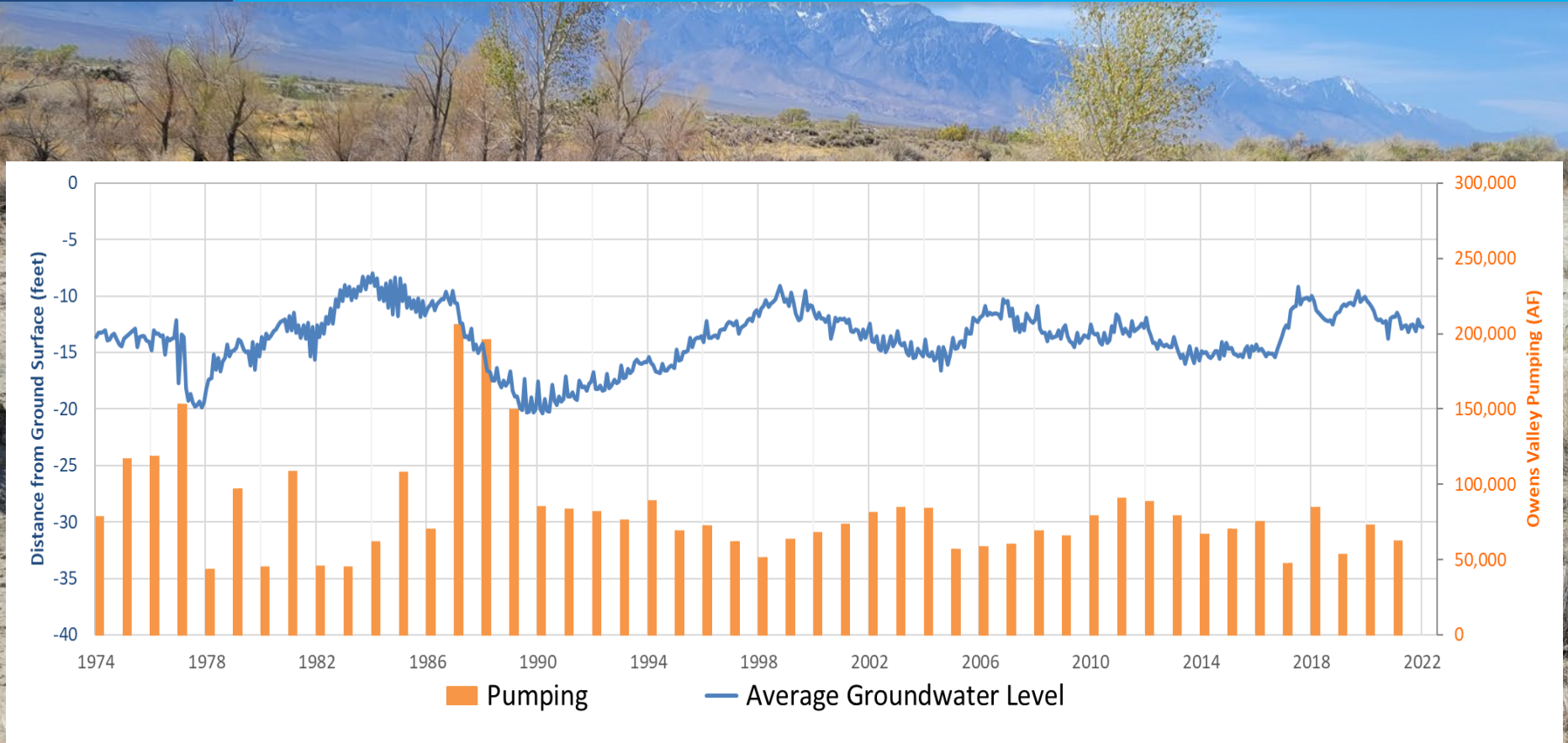
Based on Available Soil Moisture and Vegetation Water Demand

Forecasted Water Uses



Revised irrigation projection is 38,000 acre-feet

Historic Average Owens Valley Groundwater Levels



For more detailed information please see the Owens Valley
Annual Operation Plan at: www.ladwp.com/OVAOP



End of Presentation