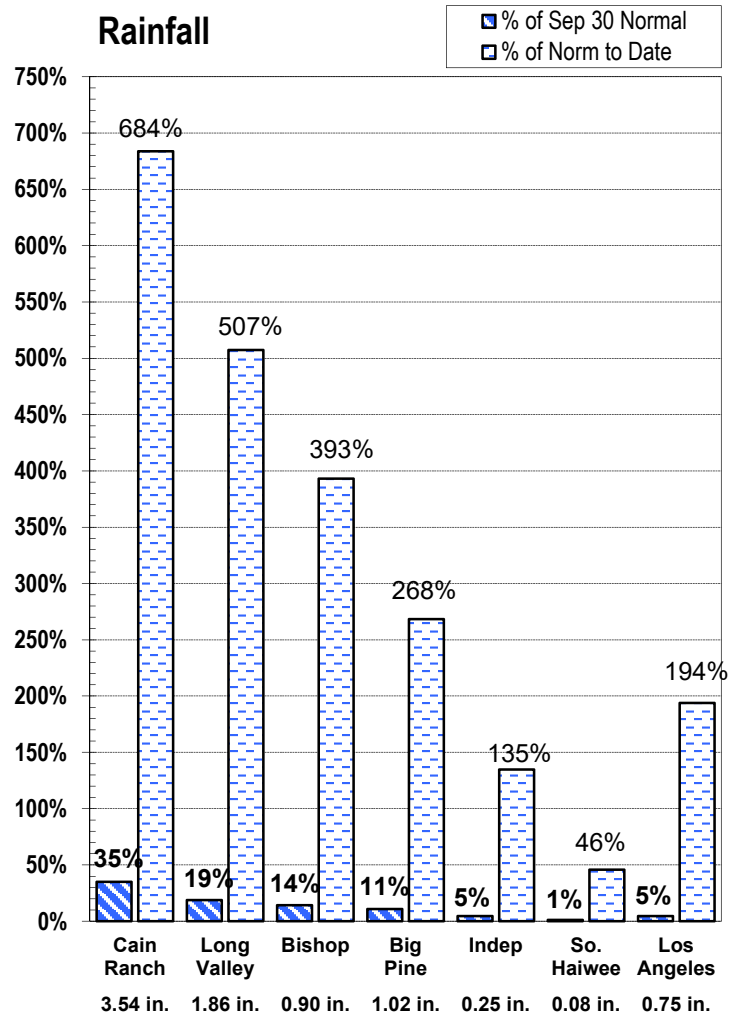
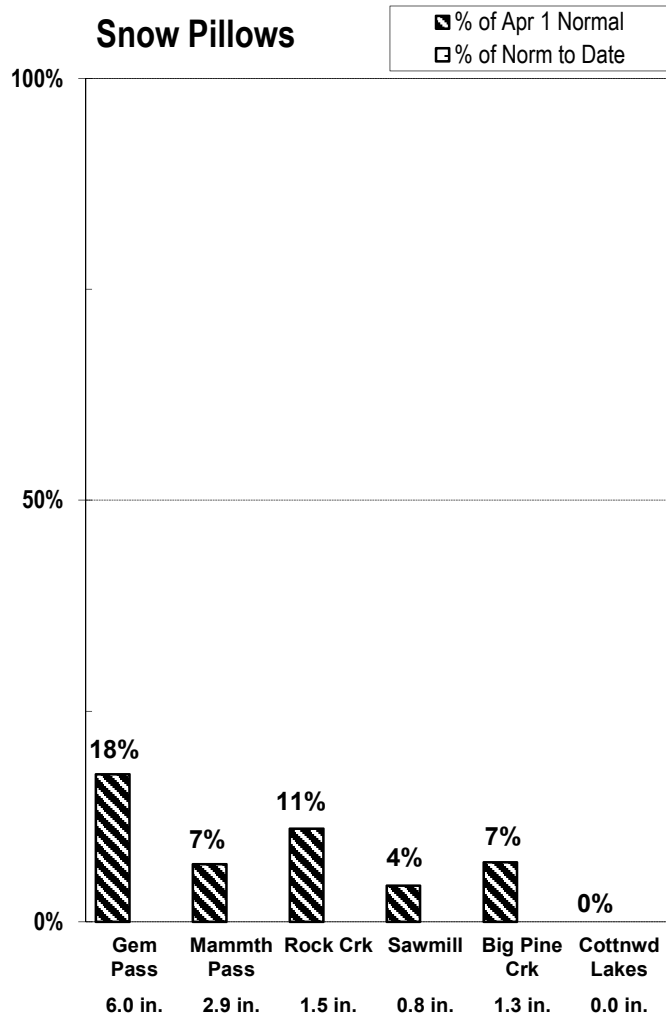
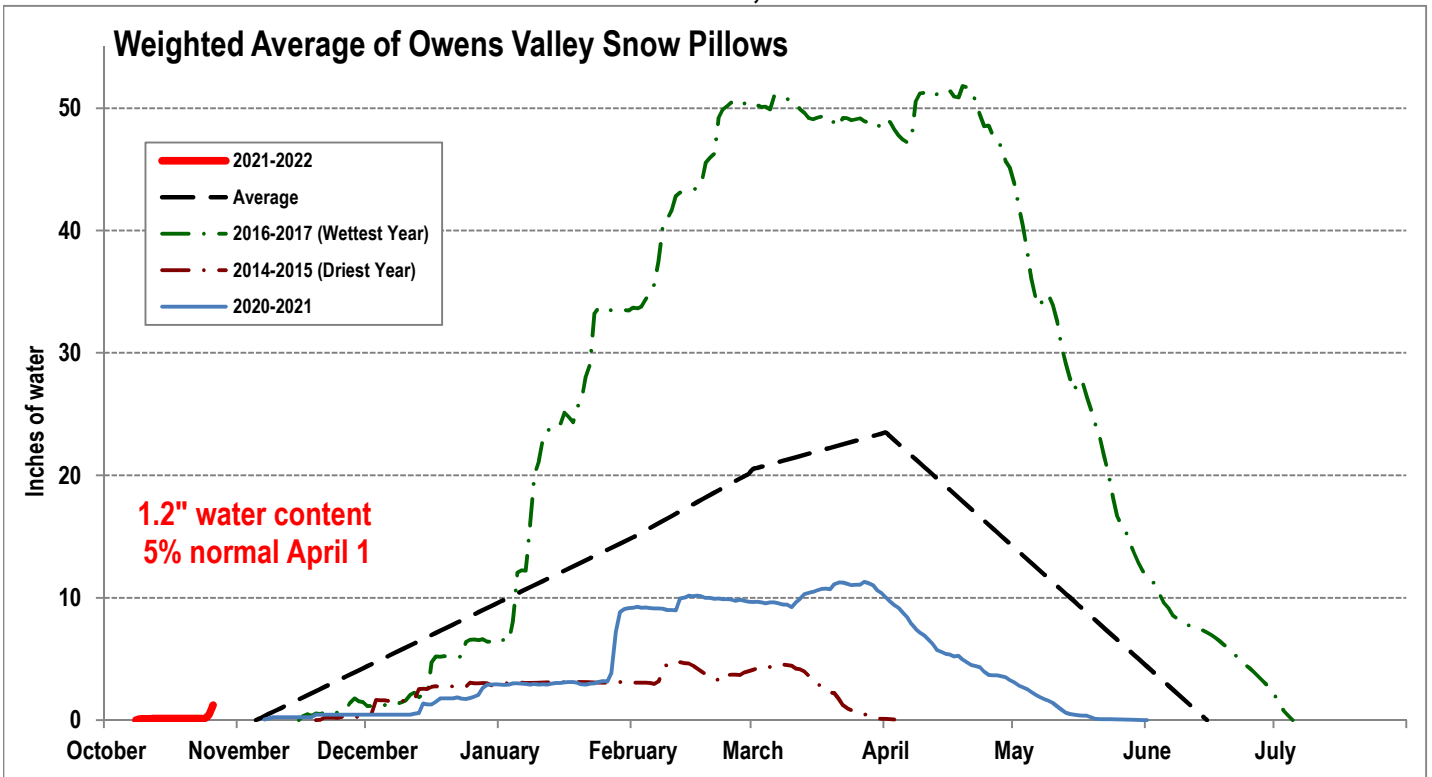
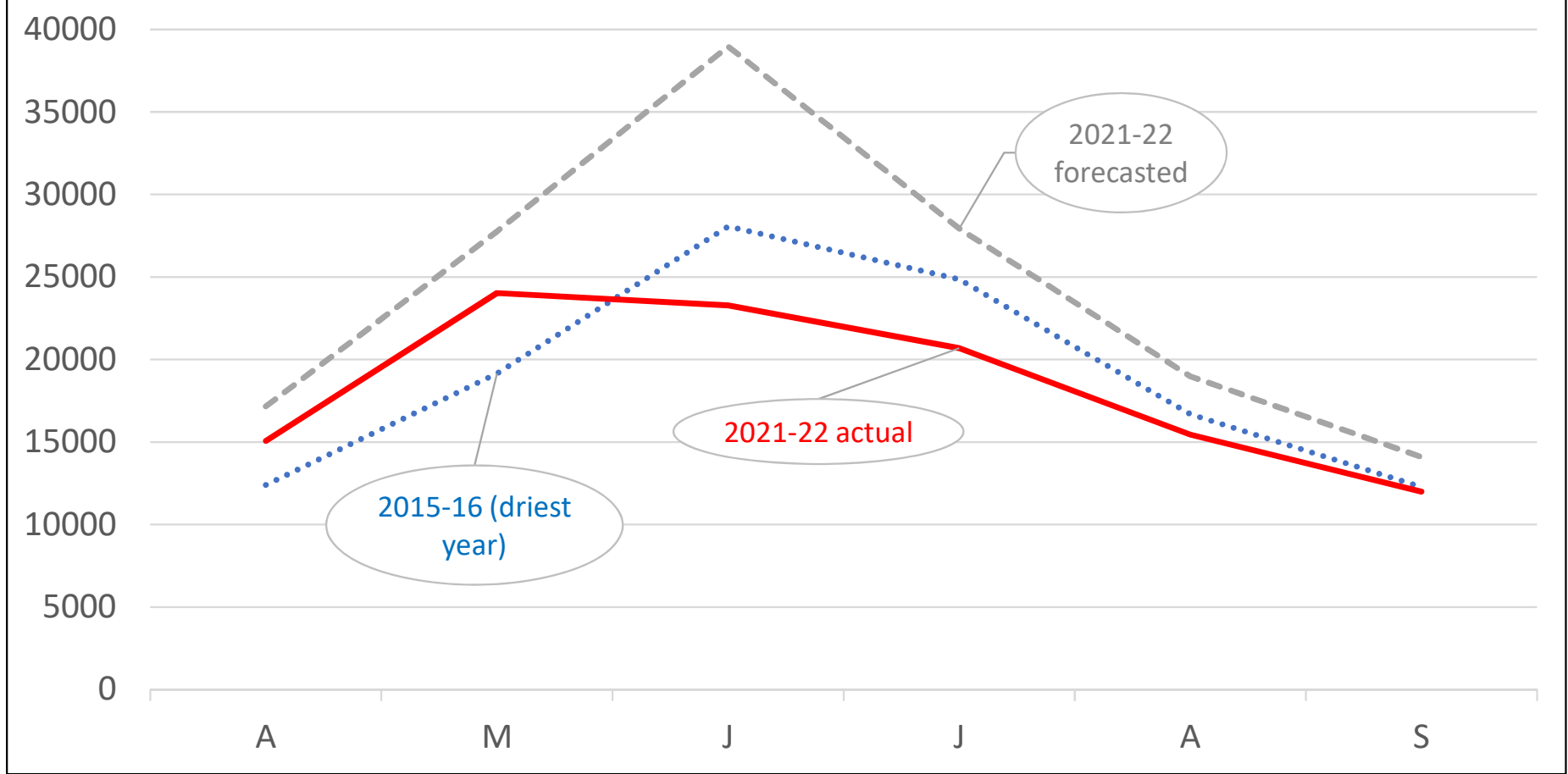


EASTERN SIERRA CURRENT PRECIPITATION CONDITIONS October 26, 2021



Measurement as Inches Water Content; Precipitation totals are cumulative for water year beginning Oct 1

Apr-Sept Runoff 2021 actual vs. forecasted (acre-feet)

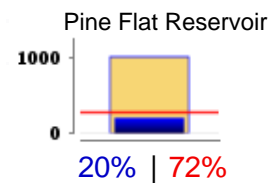
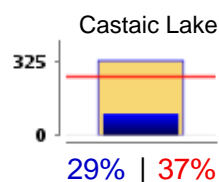
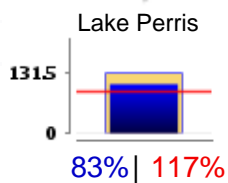
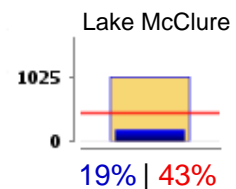
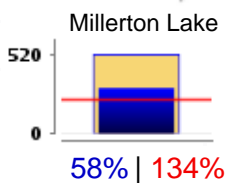
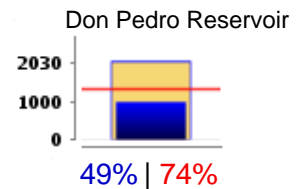
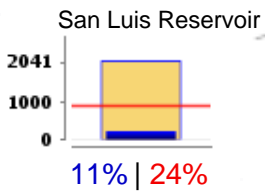
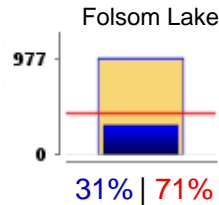
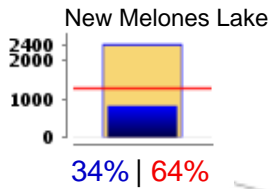
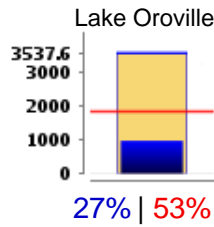
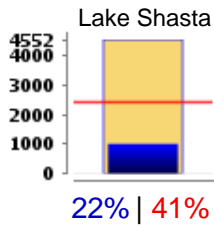
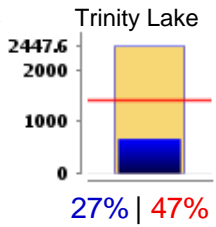
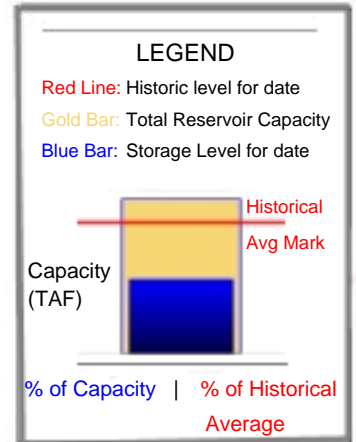




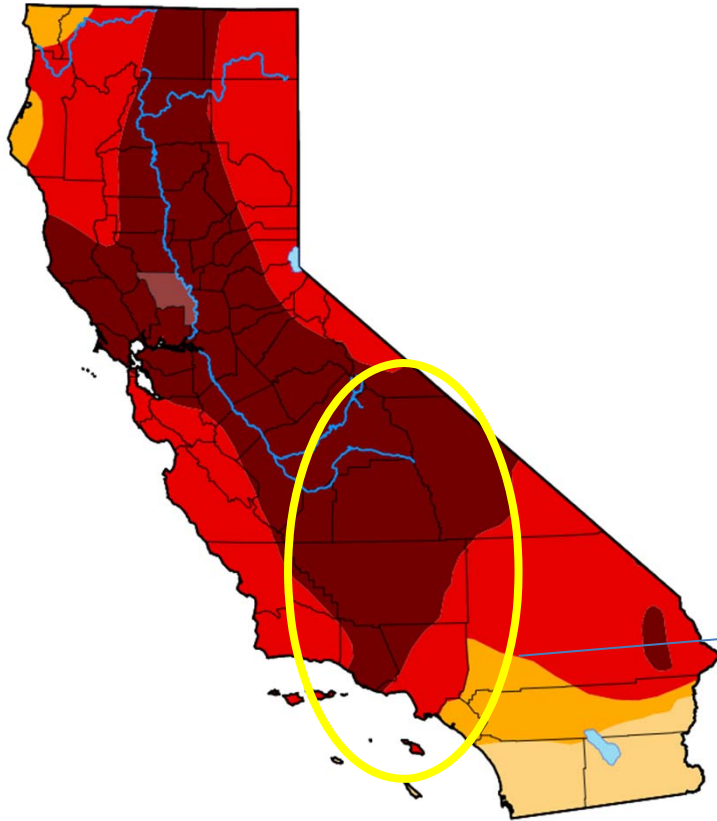
CURRENT RESERVOIR CONDITIONS

SELECTED WATER SUPPLY RESERVOIRS

Midnight: October 27, 2021



Current Climate Conditions



U.S. Drought Monitor



Map released: Thurs. October 21, 2021

Data valid: October 19, 2021 at 8 a.m. EDT

Intensity

- None
- D0 (Abnormally Dry)
- D1 (Moderate Drought)
- D2 (Severe Drought)
- D3 (Extreme Drought)
- D4 (Exceptional Drought)
- No Data



ladwp.com

Current State Actions

- Governor Statewide Drought Emergency Proclamation
- State Water Board taking action to preserve storage in Shasta and Oroville, and protect the Delta from seawater intrusion
 - Salinity Barrier Installation
 - Water Unavailability Notices for Delta watershed water rights holders
- Voluntary statewide conservation of 15%



City of Los Angeles

Emergency Water Conservation Ordinance

PHASE 1 (PERMANENT):

- No water should flow off your property;
- No water should leak from any pipe or fixture;
- No irrigation is allowed within 48 hours after a measurable rain event;
- No hosing of driveways, sidewalks, or other surface unless for immediate safety or sanitary reasons;
- No washing of vehicles using a hose without a self-closing nozzle

PHASE 2 (CURRENT):

- Limiting outdoor watering to 3-days a week and 8 minutes per station per watering day.
- All outdoor watering is prohibited from 9:00 a.m. to 4:00 p.m.

PHASE 3 (FUTURE POTENTIAL):

- Limiting outdoor watering to 2-days a week and 8 minutes per station per watering day.
- All outdoor watering is prohibited from 9:00 a.m. to 4:00 p.m.

Water Conservation Ordinance

Know Your

Watering Days



2021/2022 RUNOFF YEAR PUMPING TOTALS
(ACRE FEET)

	BISHOP	LAWS	BIG PINE	TABOOSE- ABERDEEN	THIBAUT- SAWMILL	INDEPEN.- OAK	SYMMES- SHEPHERD	BAIRS- GEORGES	LONE PINE	TOTAL
APR	1,406	1,208	941	829	813	818	84	105	125	6,329
MAY	1,583	1,413	855	459	838	844	165	90	135	6,382
JUN	1,534	1,308	954	562	806	834	130	101	143	6,372
JUL	1,526	1,208	936	1,665	676	821	122	106	147	7,207
AUG	1,460	1,167	856	507	626	841	130	39	167	5,793
SEP	1,366	1,167	1,543	444	626	780	130	0	154	6,210
OCT										0
NOV										0
DEC										0
JAN										0
FEB										0
MAR										0
TOTAL	8,875	7,471	6,085	4,466	4,385	4,938	761	441	871	38,293

Planned Pumping 42,000-48,000 acre-feet