

↑ To Big Pine

Aberdeen Station Road

You Are Here

HWY 395

Goodale Road











Lower Owens River Project Intake


Blackrock Ditch

Blackrock Waterfowl Management Area

Upper Twin Lake

Goodale

-  Kiosk Locations
-  Fence Line
-  Highway
-  Dirt Roads
-  Owens River
-  Lakes
-  Cattle Guard
-  Walk-Through
-  Gate
-  Gate with Cattle Guard



0 0.1 0.2 0.4 Miles

