## GROUNDWATER ELEVATION DATA - Long-Term (Manual)
## RV010 - Enchanted Village Well

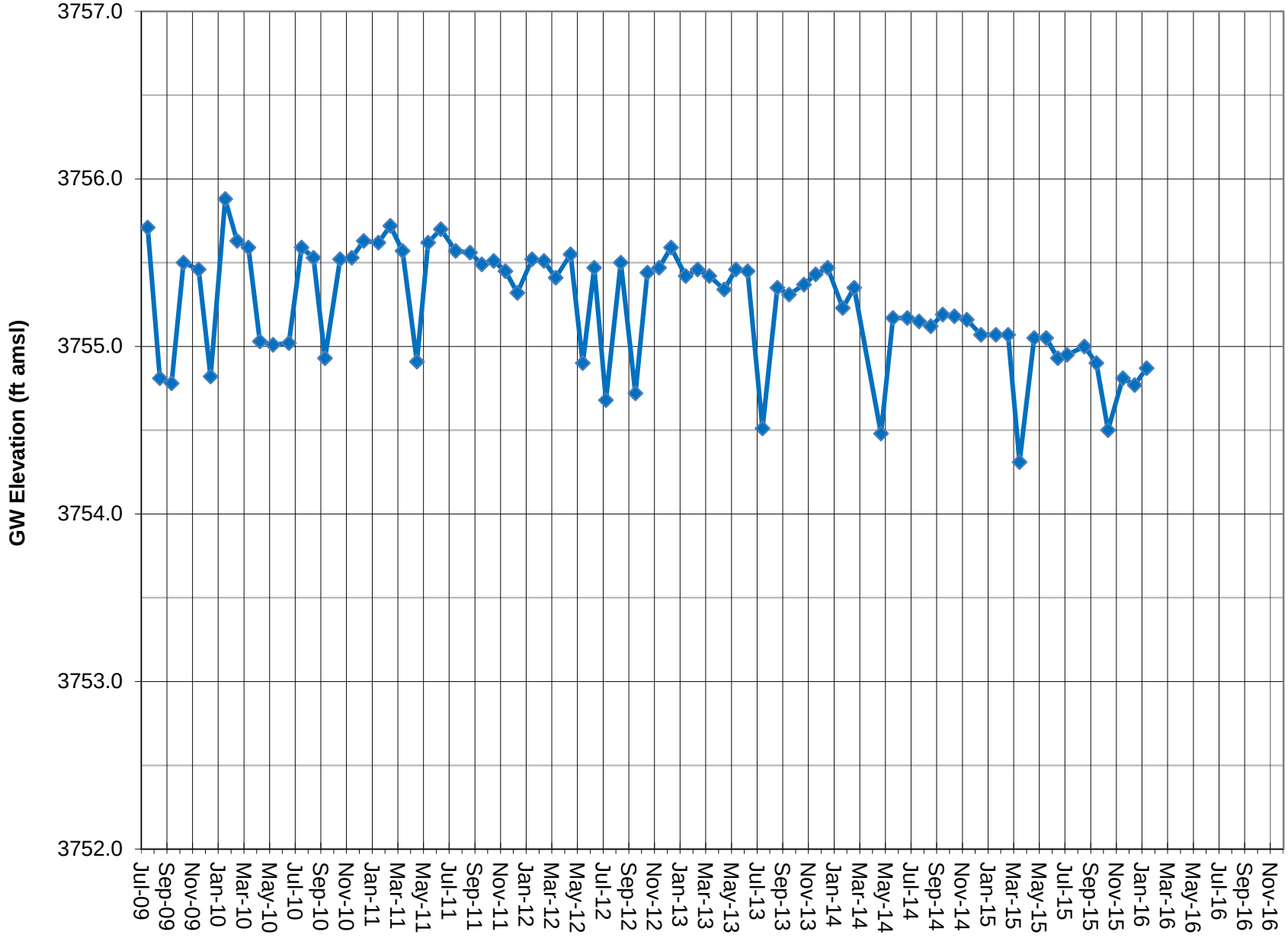


Note: Groundwater elevation data based on manual depth-to-water measurements.
Enchanted Village Well (Dews) is an actively pumped domestic supply well.
Monitoring discontinued Feb. 2016 per ICWD

TEAM
ENGINEERING & MANAGEMENT, INC.
Bishop and Mammoth Lakes, California

4/21/2017

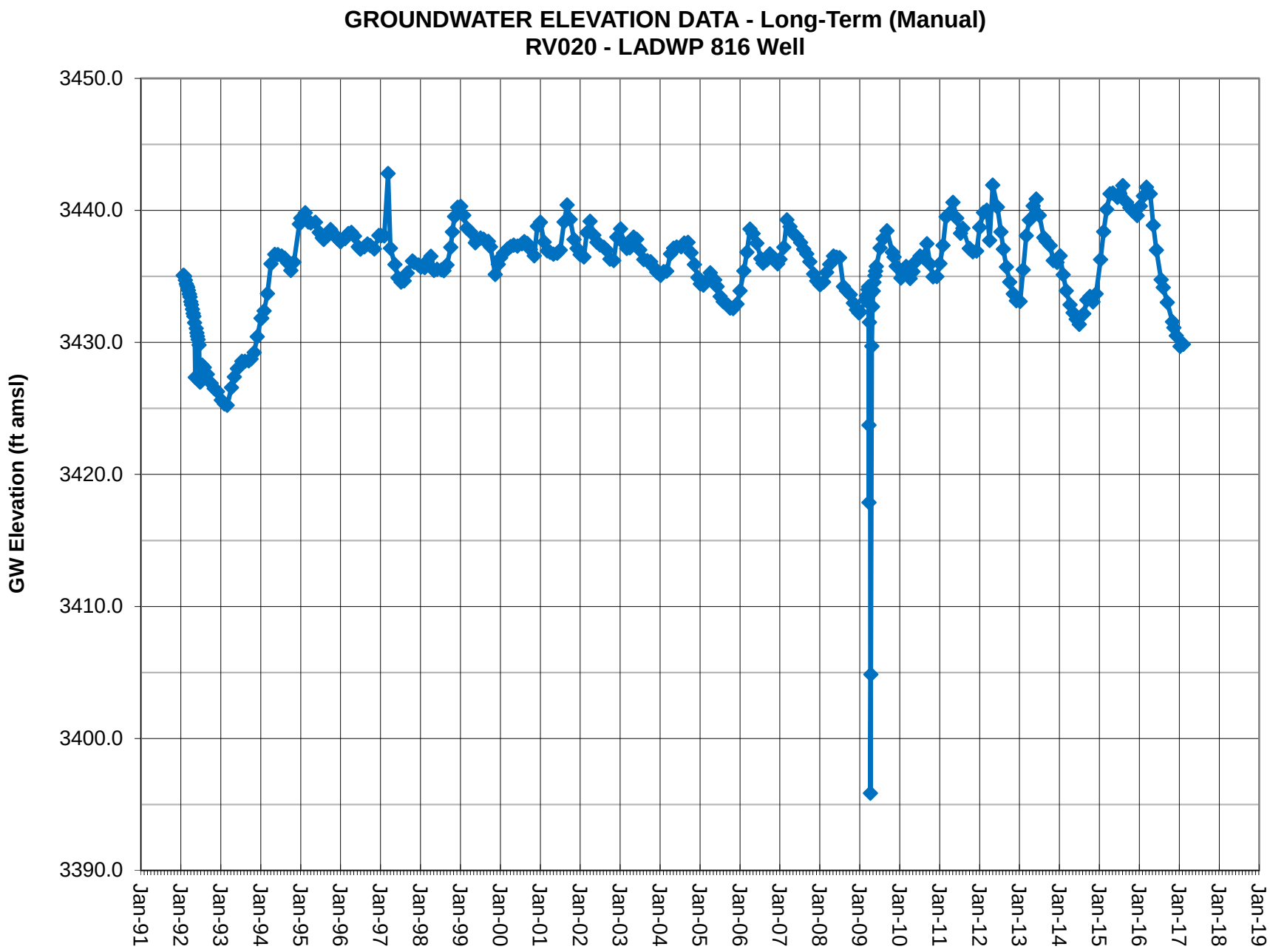


Note: Groundwater elevation data based on manual depth-to-water measurements.
LADWP conducted a groundwater pump test on a nearby well in the first quarter 2009.
Coso Operating Co. initiated Hay Ranch Project pumping on 12/25/09.

TEAM
ENGINEERING & MANAGEMENT, INC.
Bishop and Mammoth Lakes, California
4/21/2017

## GROUNDWATER ELEVATION DATA - Long-Term (Manual)
## RV030 - Cal Pumice Well

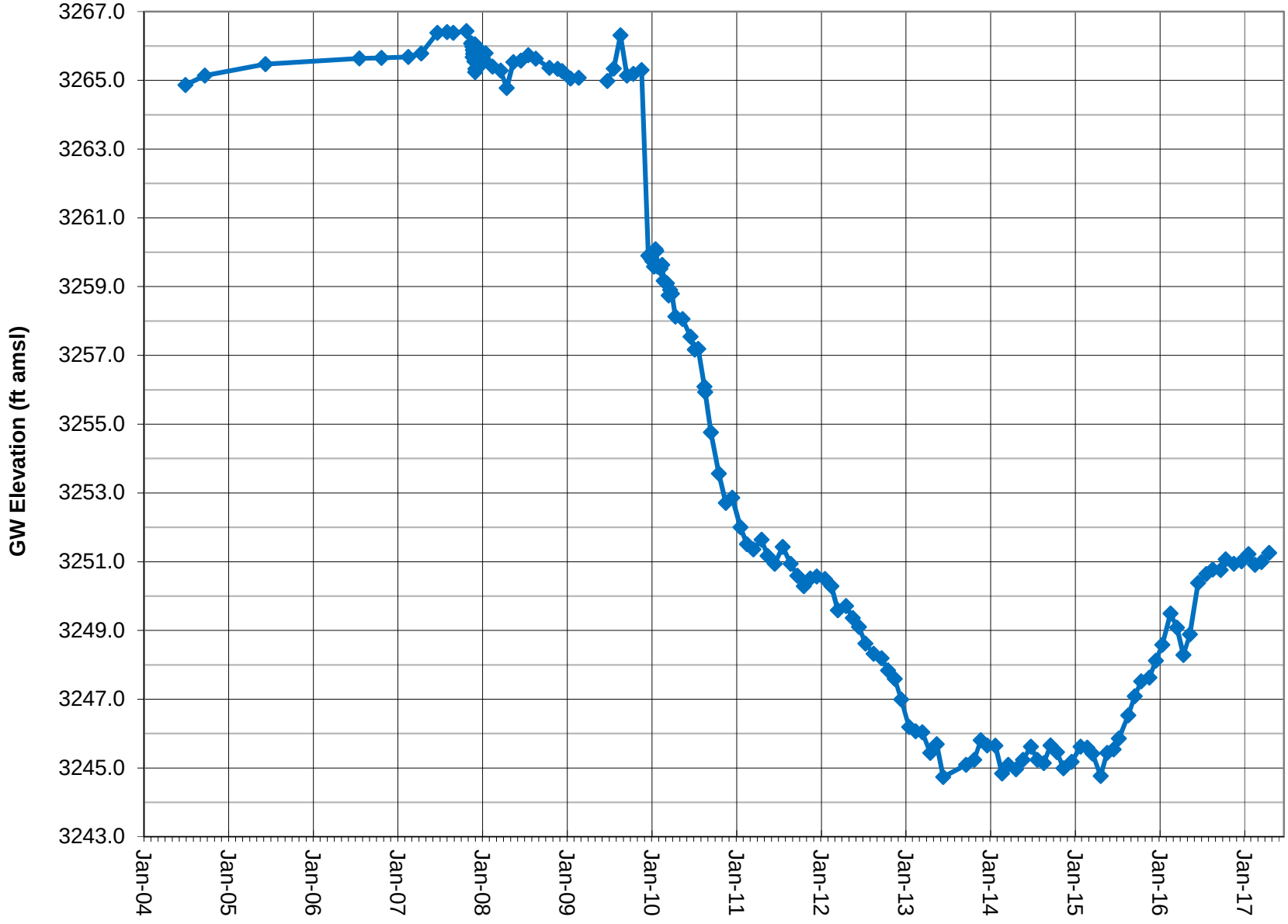


Note: A data gap exists in 2009 during a pump test on a nearby well.
The notable DTW change in late 2009 was confirmed by in-well PT.
Coso Operating Co. initiated Hay Ranch Project pumping on 12/25/09.

TEAM
ENGINEERING & MANAGEMENT, INC.
Bishop and Mammoth Lakes, California

4/21/2017

## GROUNDWATER ELEVATION DATA - Long-Term (Manual)
## RV040 - Dunmovin Well

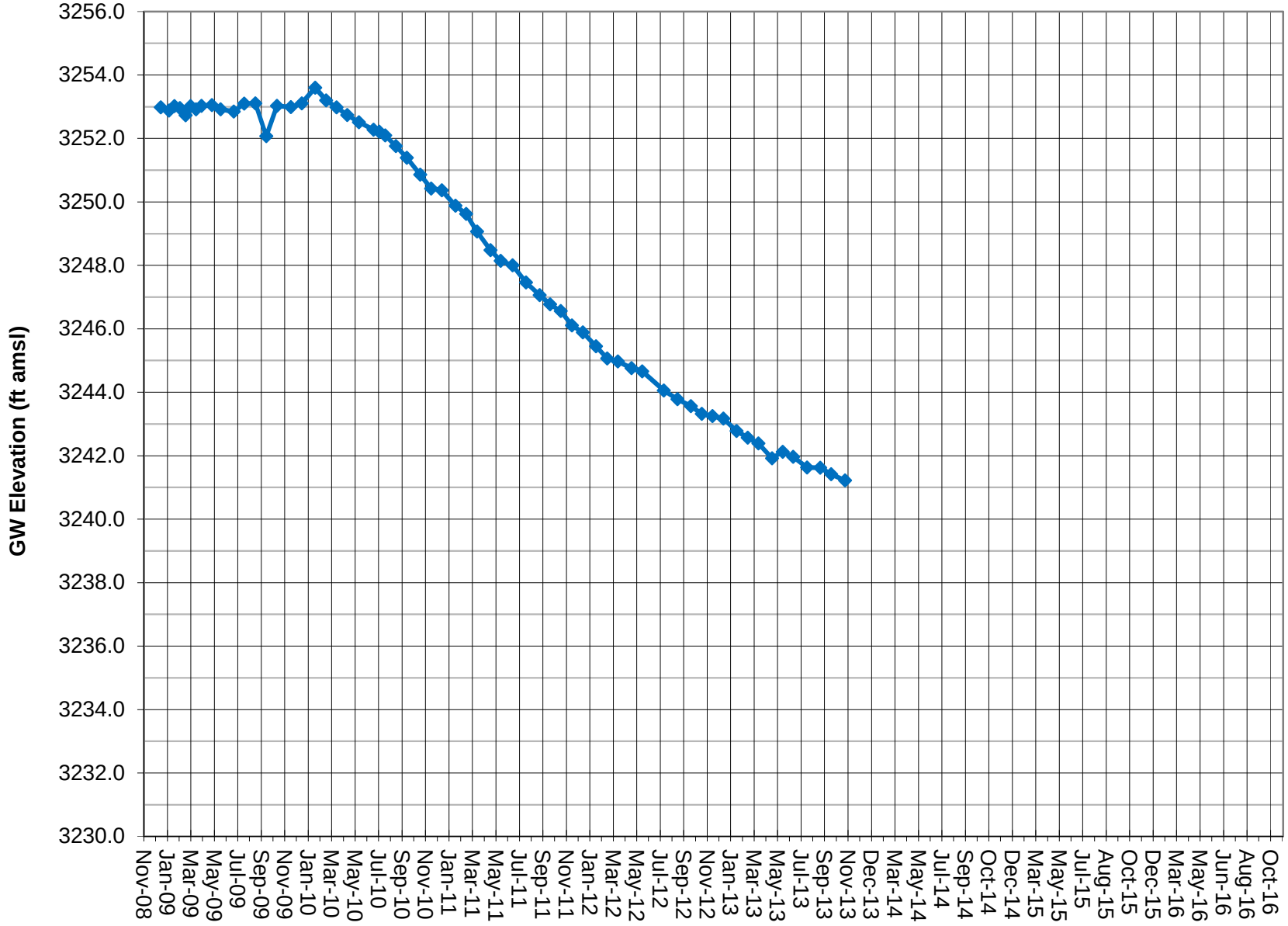


Note: Groundwater elevation data based on manual depth-to-water measurements.
Dunmovin Well is an active domestic supply well.
Monitoring discontinued in October 2013 due to new in-well infrastructure.

TEAM
ENGINEERING & MANAGEMENT, INC.
Bishop and Mammoth Lakes, California

4/21/2017

# GROUNDWATER ELEVATION DATA - Long-Term (Manual)
## RV060 - Hay Ranch 1A Well

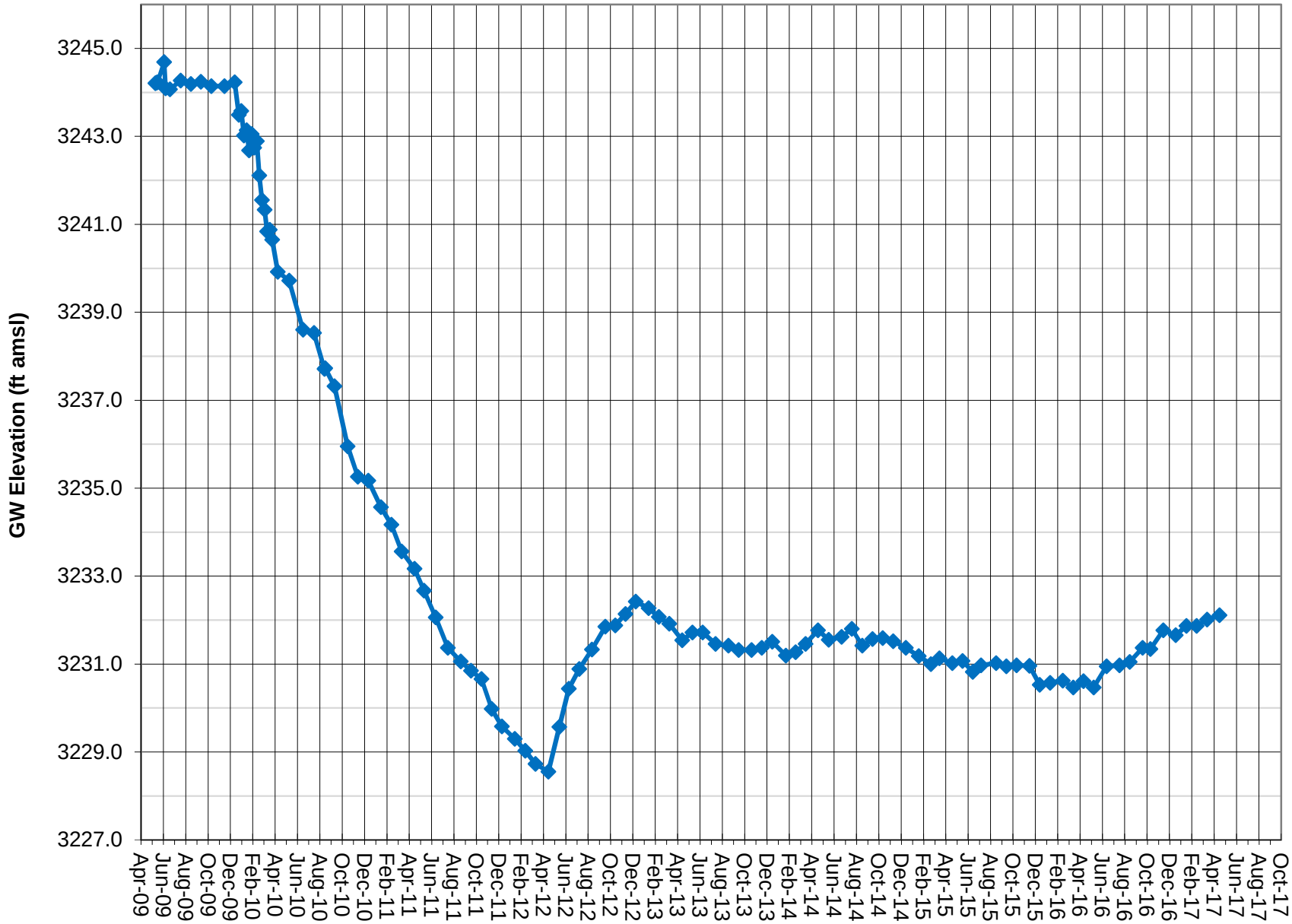


Note: Groundwater elevation data based on manual depth-to-water measurements. Lines between data points are approximations.
Screened interval is 170-260 feet.
Coso Operating Co. initiated Hay Ranch Project pumping on 12/25/09.

TEAM
ENGINEERING & MANAGEMENT, INC.
Bishop and Mammoth Lakes, California

4/21/2017

# GROUNDWATER ELEVATION DATA - Long-Term (Manual)
## RV061 - Hay Ranch 1B Well

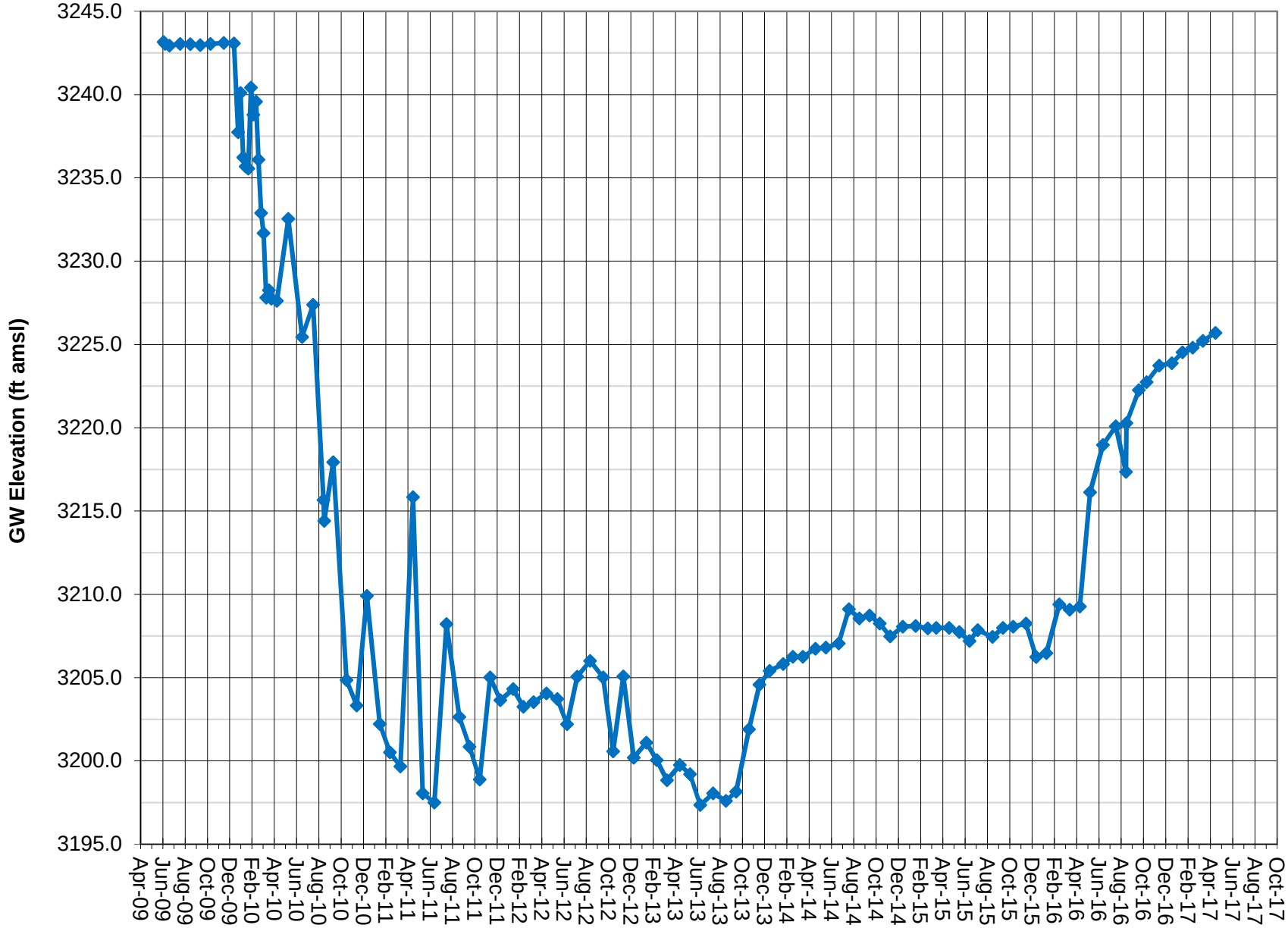


Note: Groundwater elevation data based on manual depth-to-water measurements. Lines between data points are approximations.
Screened interval is 490-540 feet.
Coso Operating Co. initiated Hay Ranch Project pumping on 12/25/09.

TEAM
ENGINEERING & MANAGEMENT, INC.
Bishop and Mammoth Lakes, California

4/21/2017

## GROUNDWATER ELEVATION DATA - Long-Term (Manual)
## RV062 - Hay Ranch 1C Well

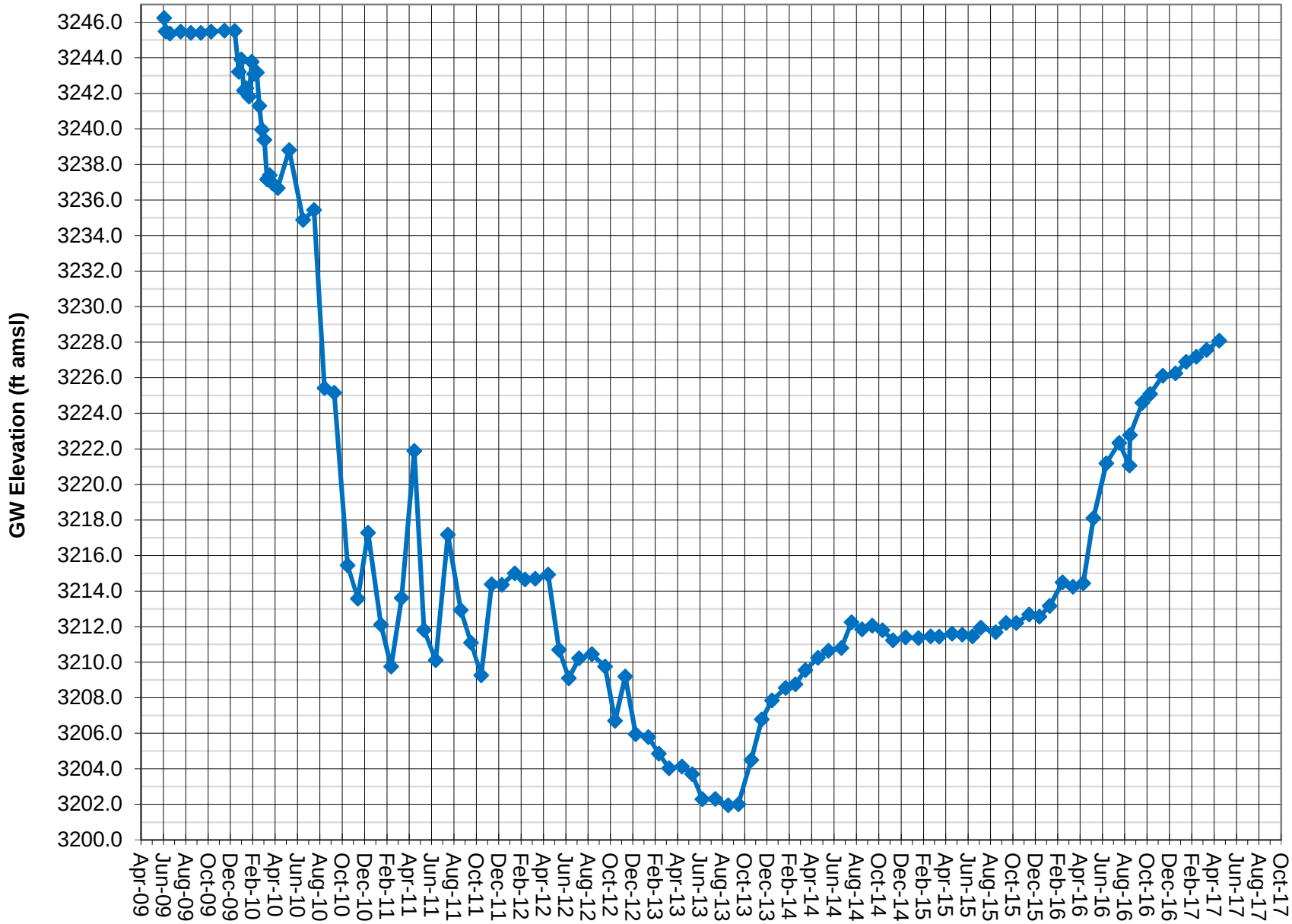


Note: Groundwater elevation data based on manual depth-to-water measurements. Lines between data points are approximations.
Screened interval is 340-405 feet.
Coso Operating Co. initiated Hay Ranch Project pumping on 12/25/09.

TEAM
ENGINEERING & MANAGEMENT, INC.
Bishop and Mammoth Lakes, California

4/21/2017

## GROUNDWATER ELEVATION DATA - Long-Term (Manual)
## RV080- Hay Ranch 2A Well

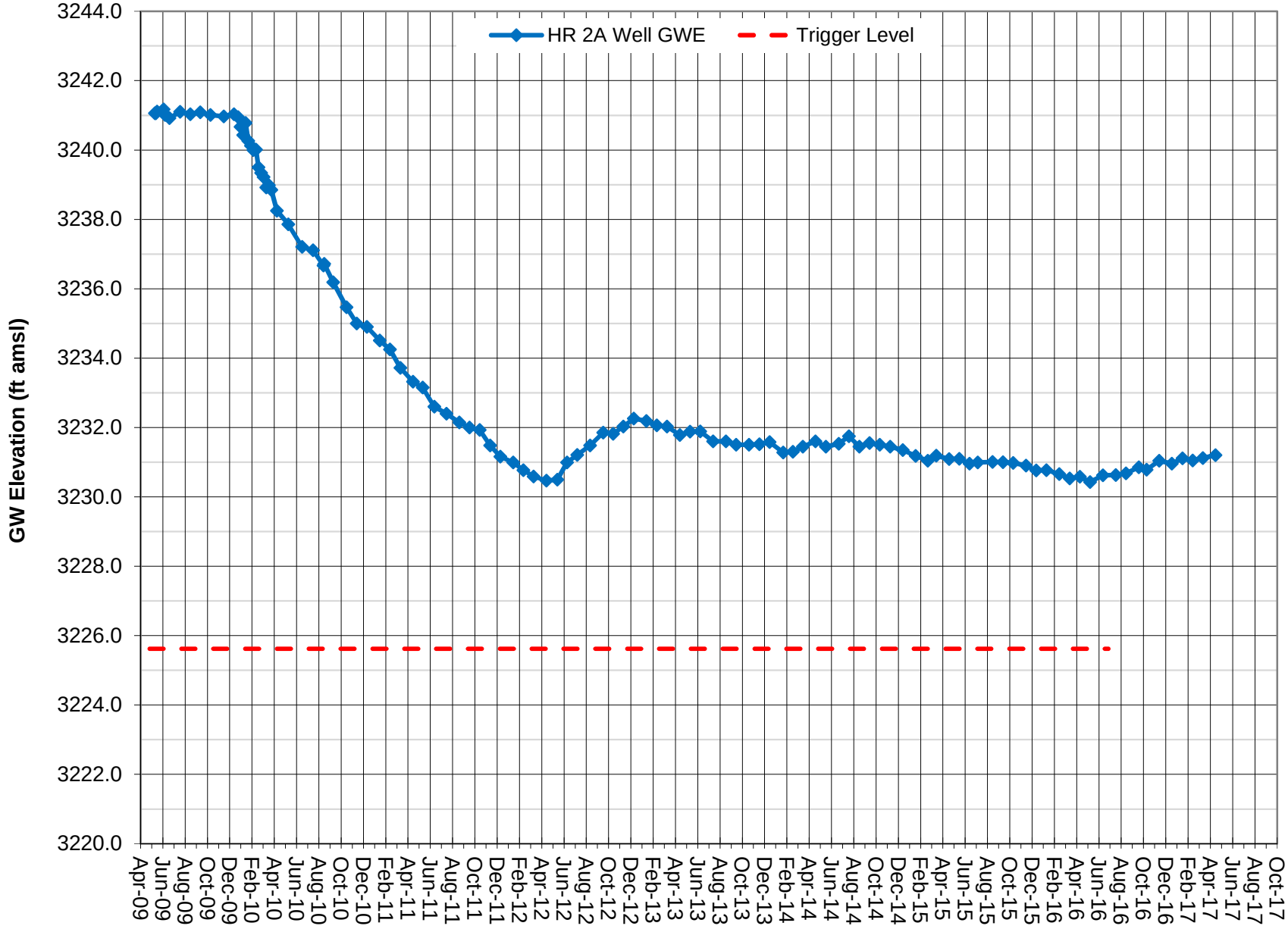


Note: Groundwater elevation data based on manual depth-to-water measurements. Lines between data points are approximations.
Screened interval is 180-300 feet.
Coso Operating Co. initiated Hay Ranch Project pumping on 12/25/09.

TEAM
ENGINEERING & MANAGEMENT, INC.
Bishop and Mammoth Lakes, California

4/21/2017

# GROUNDWATER ELEVATION DATA - Long-Term (Manual)
## RV081 - Hay Ranch 2B Well

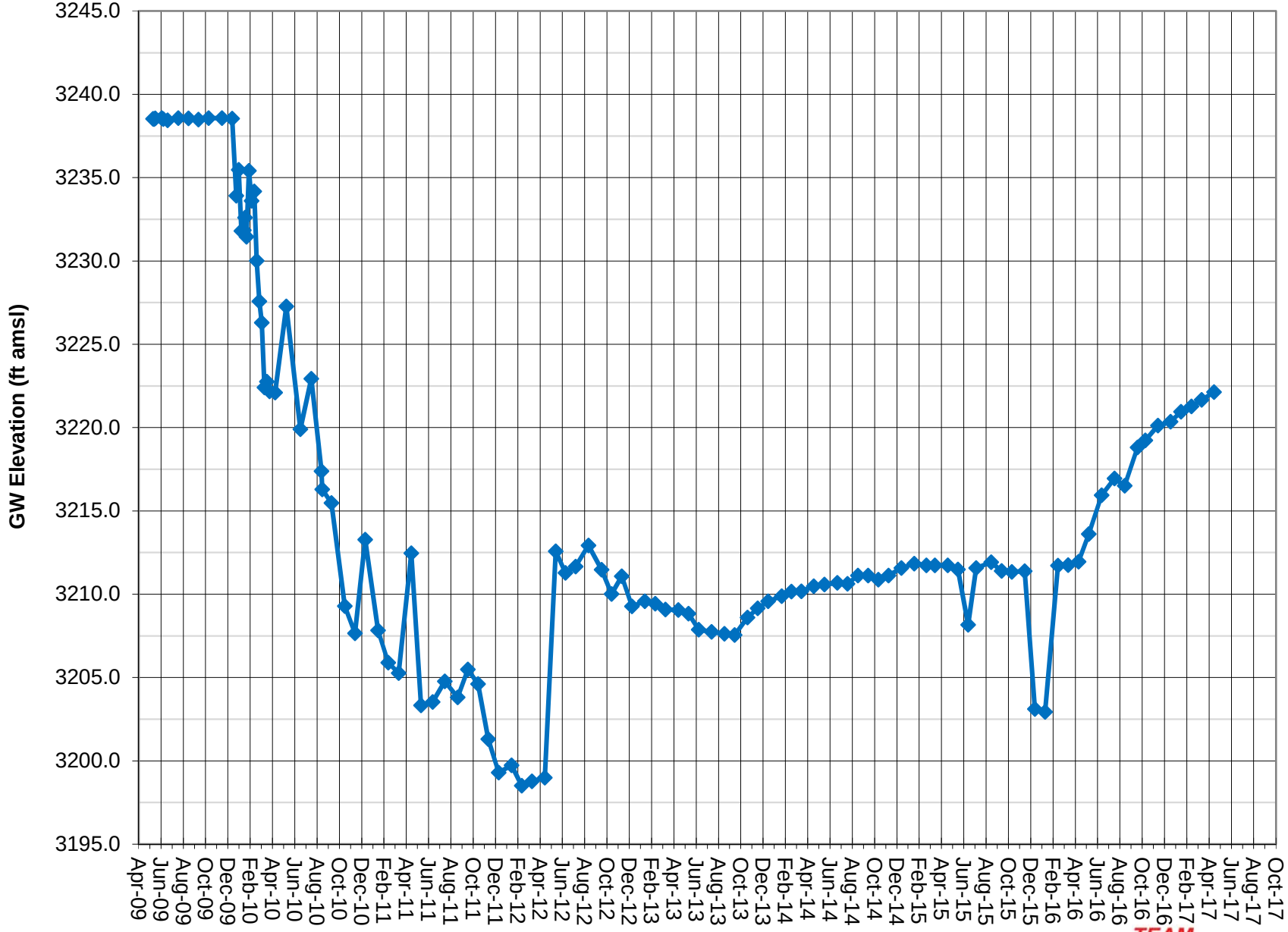


Note: Groundwater elevation data based on manual depth-to-water measurements. Lines between data points are approximations.
Screened interval is 519-584 feet.
Coso Operating Co. initiated Hay Ranch Project pumping on 12/25/09.

TEAM
ENGINEERING & MANAGEMENT, INC.
Bishop and Mammoth Lakes, California

4/21/2017

# GROUNDWATER ELEVATION DATA - Long-Term (Manual)
## RV082 - Hay Ranch 2C Well

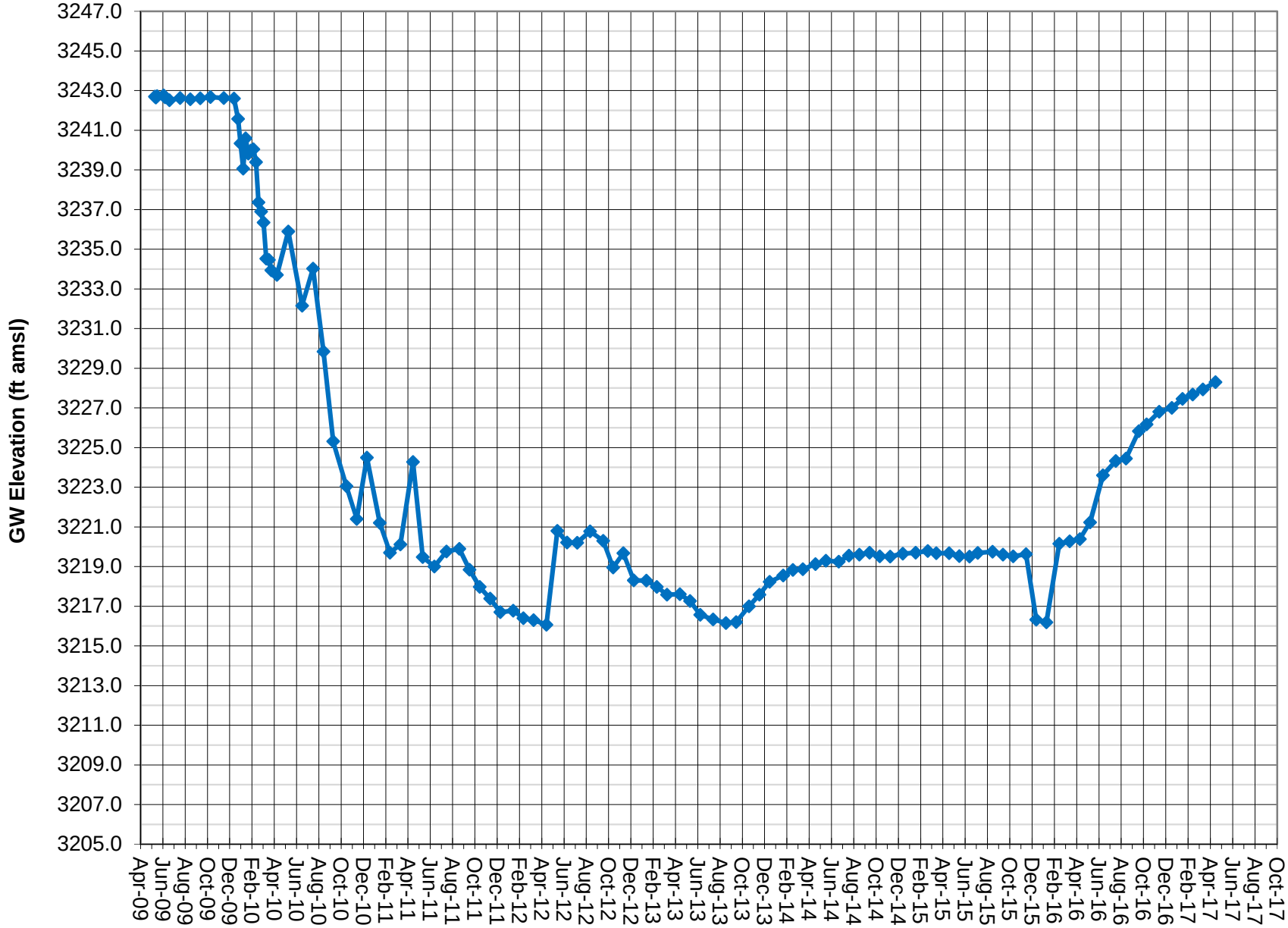


Note: Groundwater elevation data based on manual depth-to-water measurements. Lines between data points are approximations.
Screened interval is 370-420 feet.
Coso Operating Co. initiated Hay Ranch Project pumping on 12/25/09.

TEAM
ENGINEERING & MANAGEMENT, INC.
Bishop and Mammoth Lakes, California

4/21/2017

## GROUNDWATER ELEVATION DATA - Long-Term (Manual)
## RV090 - Coso Junction Ranch Well

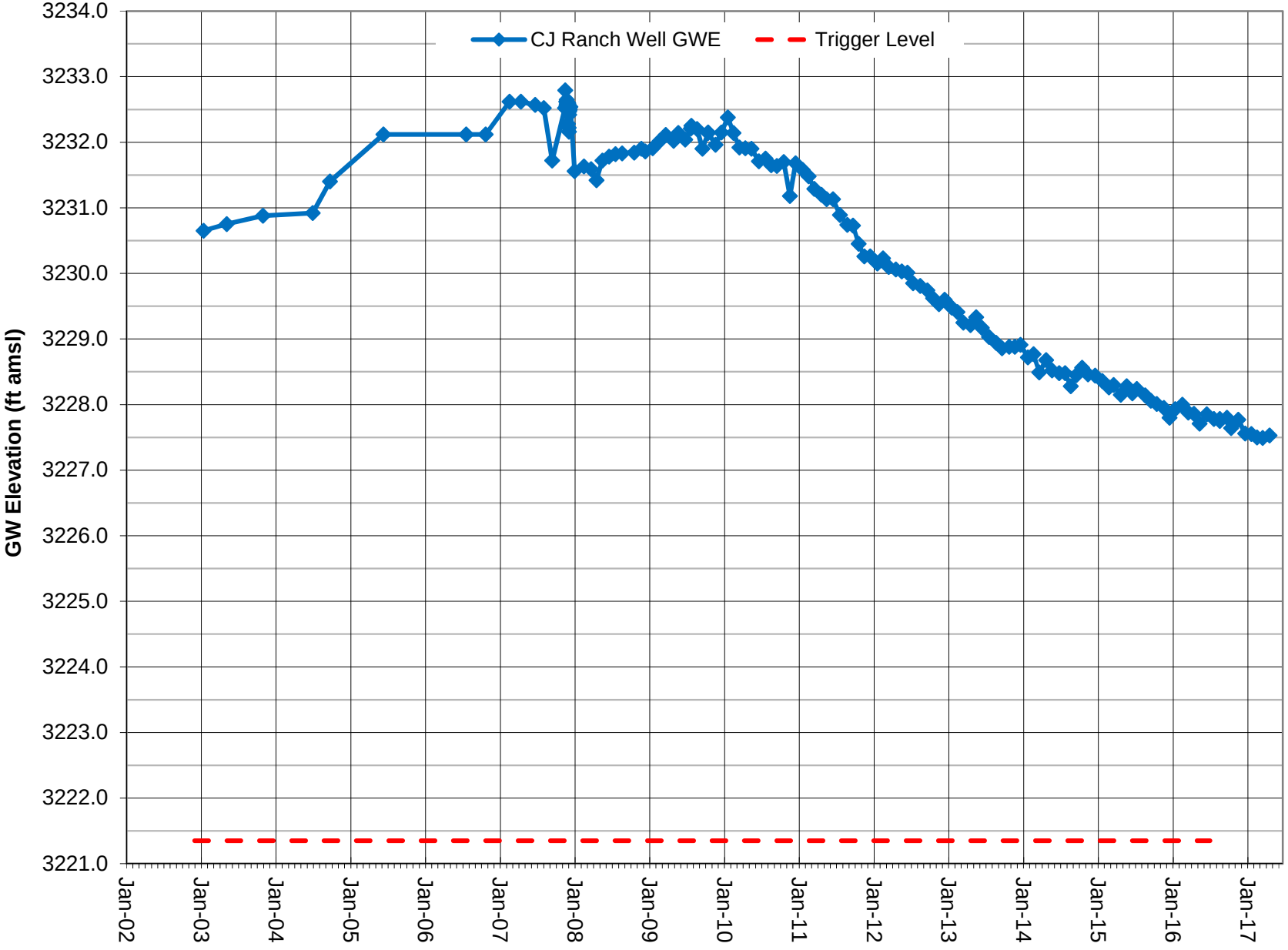


Note: Groundwater elevation data based on manual depth-to-water measurements.
Coso Operating Co. conducted a pump test on the Hay Ranch South Well in fourth quarter 2007.
Coso Operating Co. initiated Hay Ranch Project pumping on 12/25/09.

TEAM
ENGINEERING & MANAGEMENT, INC.
Bishop and Mammoth Lakes, California

4/21/2017

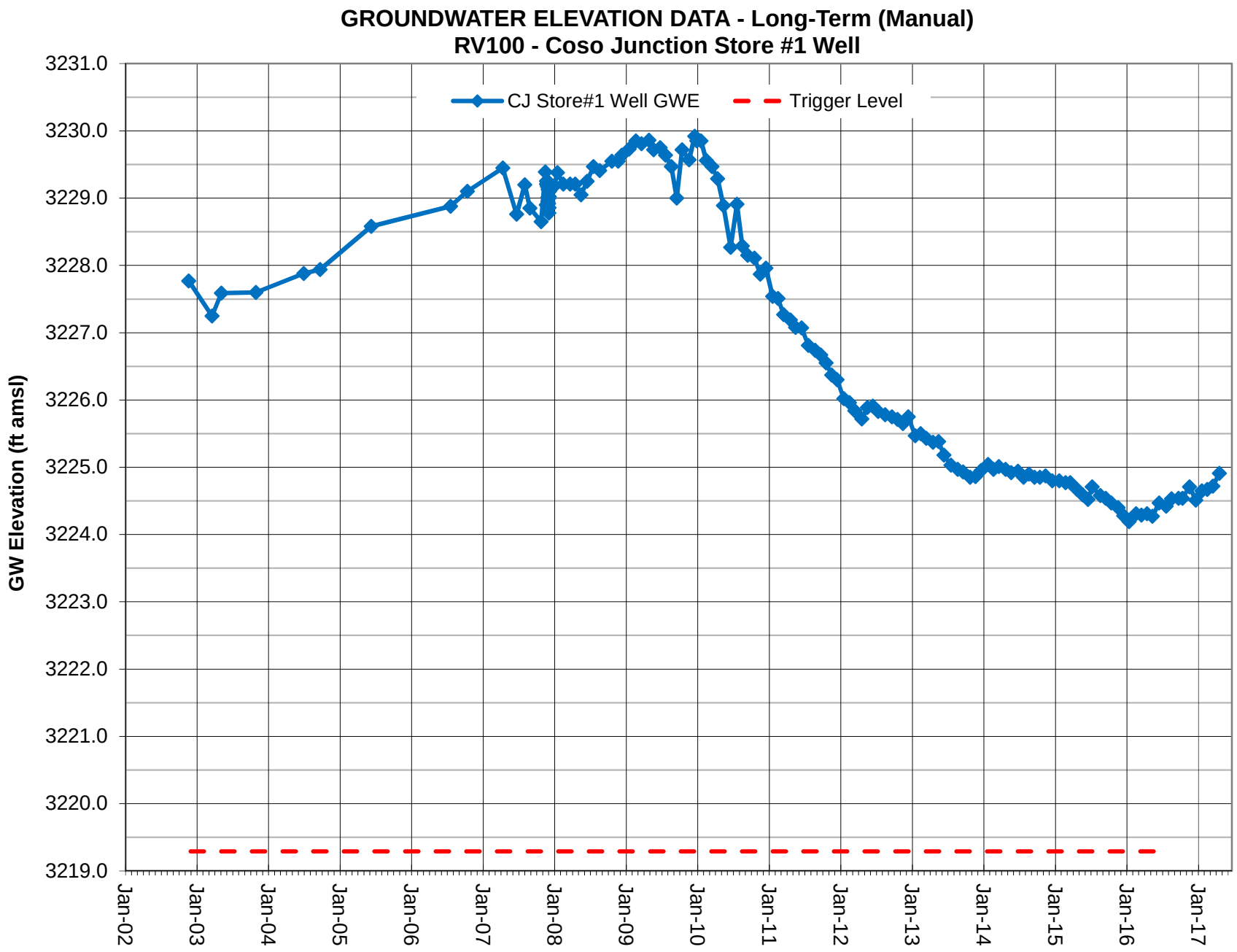


Note: Groundwater elevation data based on manual depth-to-water measurements.
Well is adjacent to actively pumped domestic well.
Coso Operating Co. initiated Hay Ranch Project pumping on 12/25/09.

TEAM
ENGINEERING & MANAGEMENT, INC.
Bishop and Mammoth Lakes, California

4/21/2017

## GROUNDWATER ELEVATION DATA - Long-Term (Manual)
## RV110 - Davis Ranch North Well

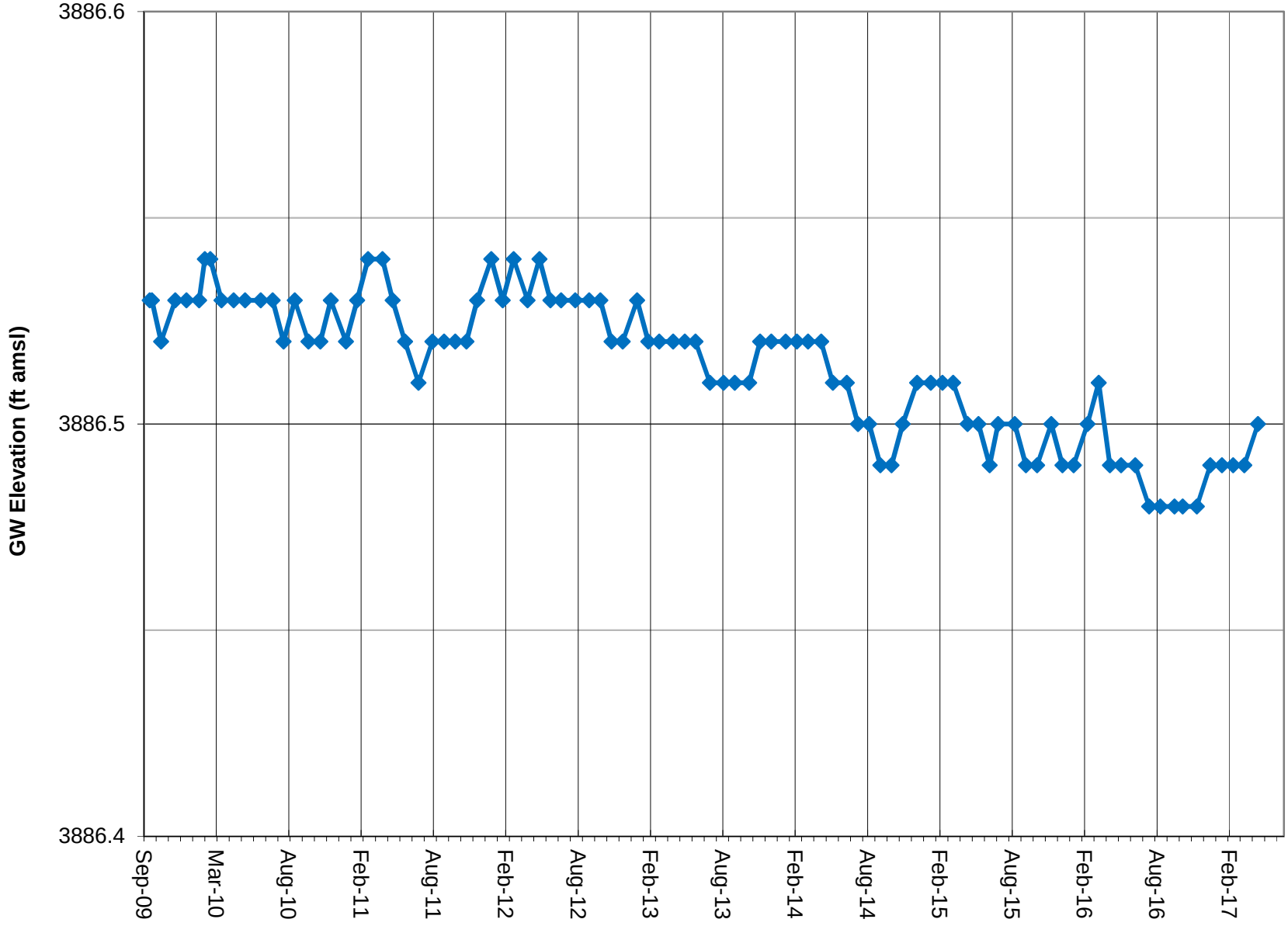


Note: Groundwater elevation data based on manual depth-to-water measurements.
DTW measured to .01 foot; GWE calculated using approximate surface elevation.
Coso Operating Co. initiated Hay Ranch Project pumping on 12/25/09.

TEAM
ENGINEERING & MANAGEMENT, INC.
Bishop and Mammoth Lakes, California

4/21/2017

## GROUNDWATER ELEVATION DATA - Long-Term (Manual)
## RV111 - Davis Ranch South Well

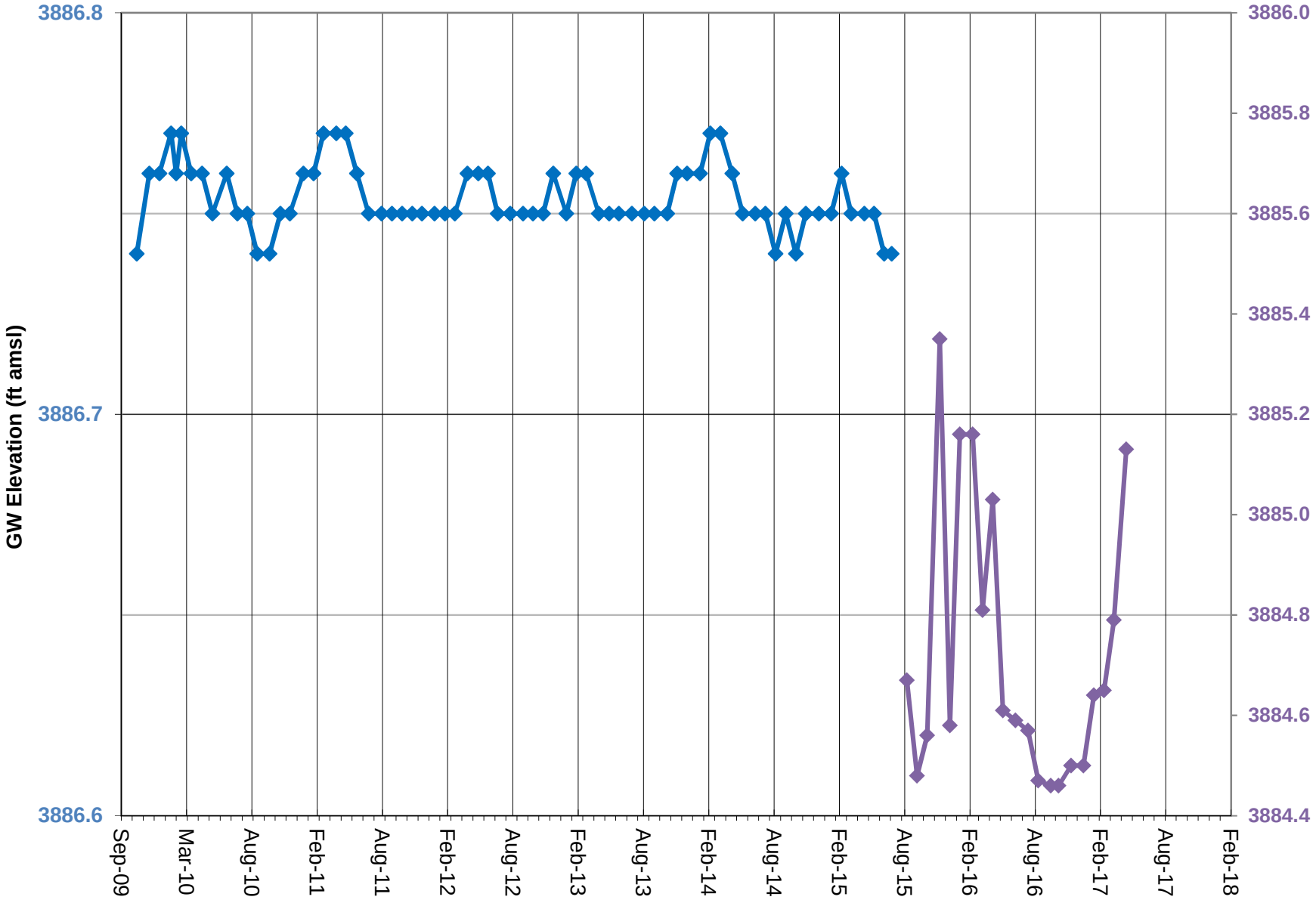


Note: Groundwater elevation data based on manual depth-to-water measurements.
Water-supply pump installed in DR South in July 2015.
Note secondary axis for GWEs post-pump installation.

TEAM
ENGINEERING & MANAGEMENT, INC.
Bishop and Mammoth Lakes, California

4/21/2017

## GROUNDWATER ELEVATION DATA - Long-Term (Manual)
## RV120 - Red Hill Well

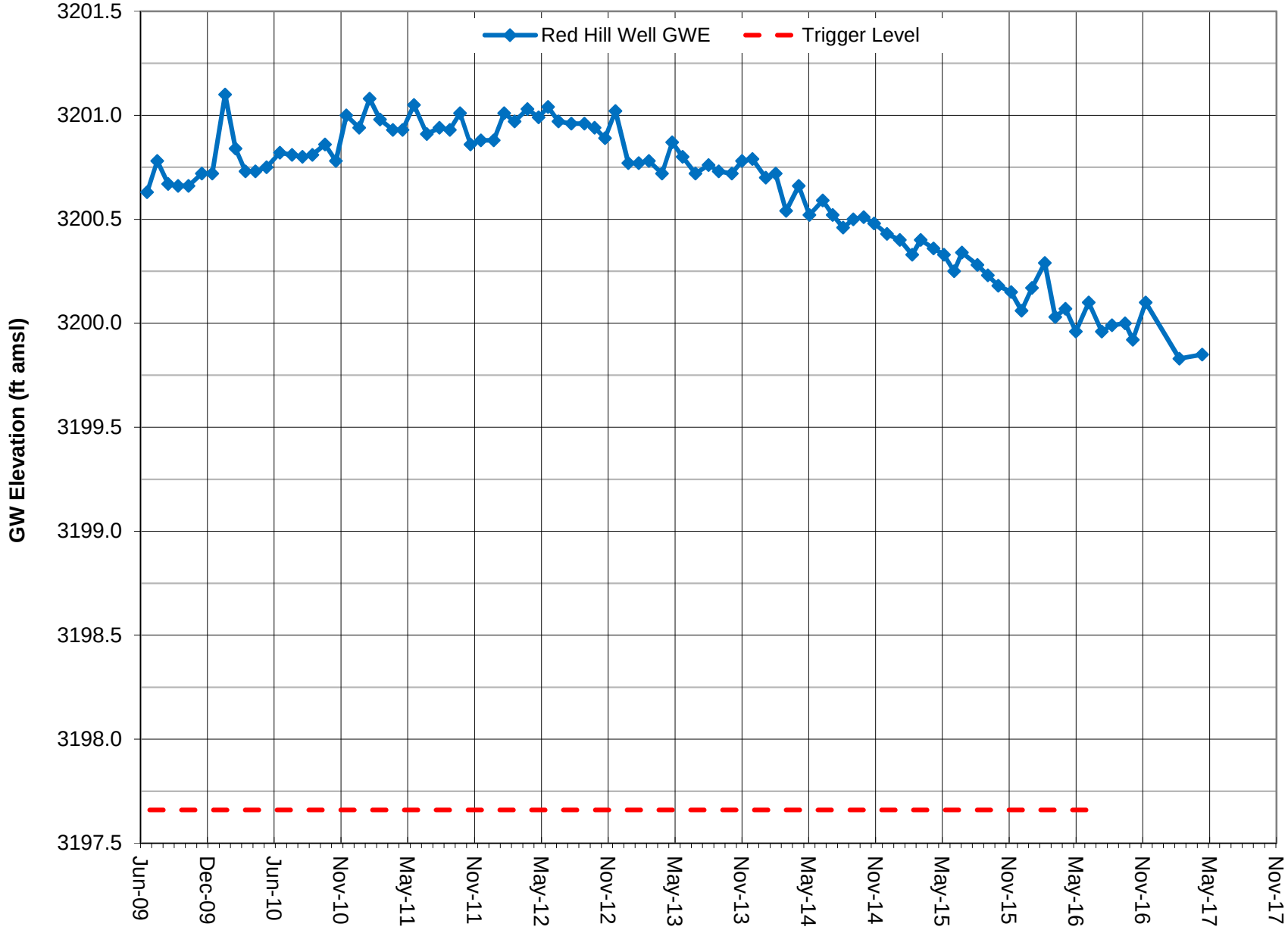


TEAM
ENGINEERING & MANAGEMENT, INC.
Bishop and Mammoth Lakes, California

Note: Groundwater elevation data based on manual depth-to-water measurements. Lines between data points are approximations.
Coso Operating Co. initiated Hay Ranch Project pumping on 12/25/09.

4/21/2017

## GROUNDWATER ELEVATION DATA - Long-Term (Manual)
## RV130 - G-36 Well

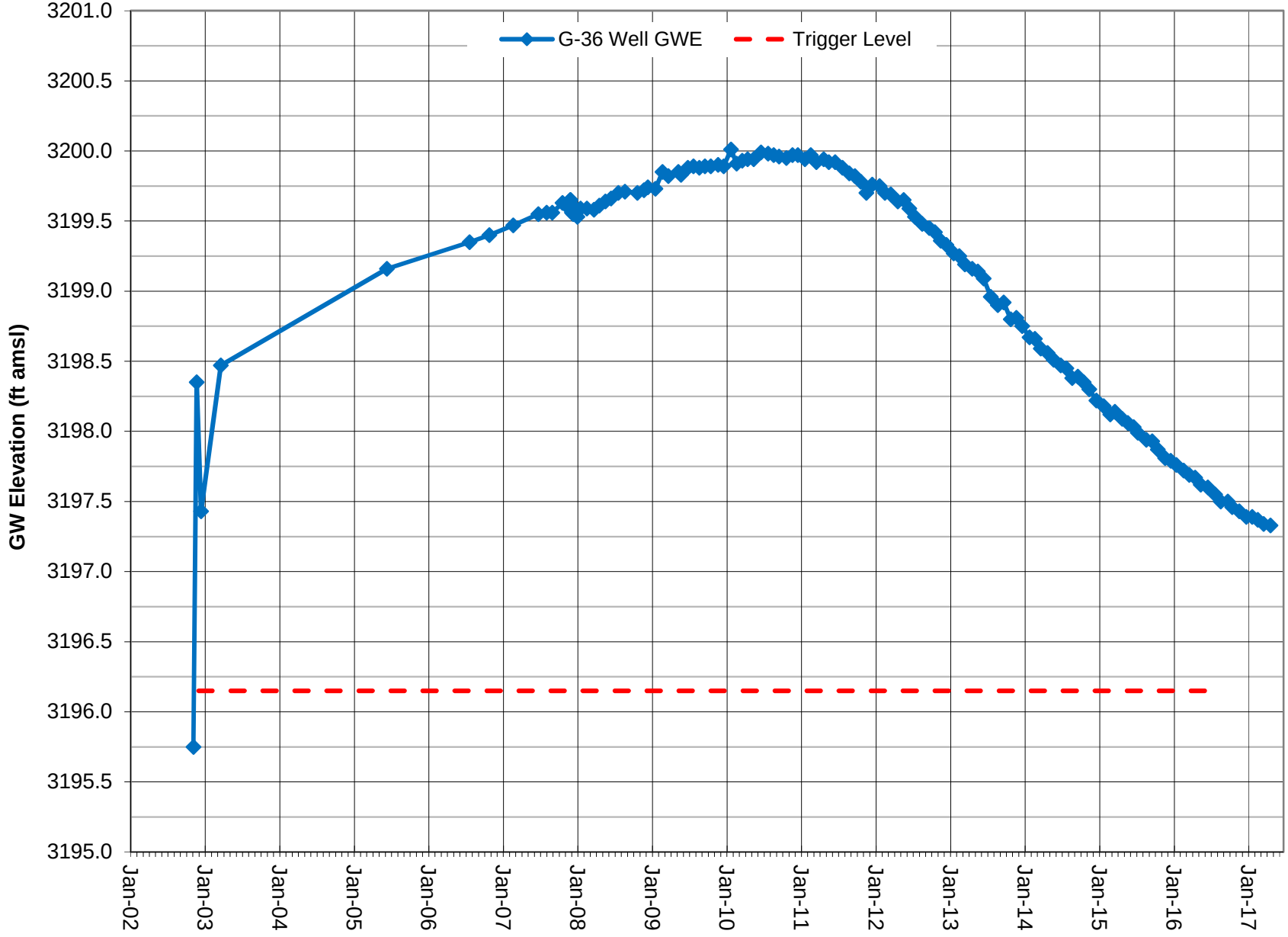


Note: Groundwater elevation data based on manual depth-to-water measurements.
Coso Operating Co. conducted a pump test on the Hay Ranch South Well in fourth quarter 2007.
Coso Operating Co. initiated Hay Ranch Project pumping on 12/25/09.

TEAM
ENGINEERING & MANAGEMENT, INC.
Bishop and Mammoth Lakes, California

4/21/2017

## GROUNDWATER ELEVATION DATA - Long-Term (Manual)
## RV140 - Lego Well

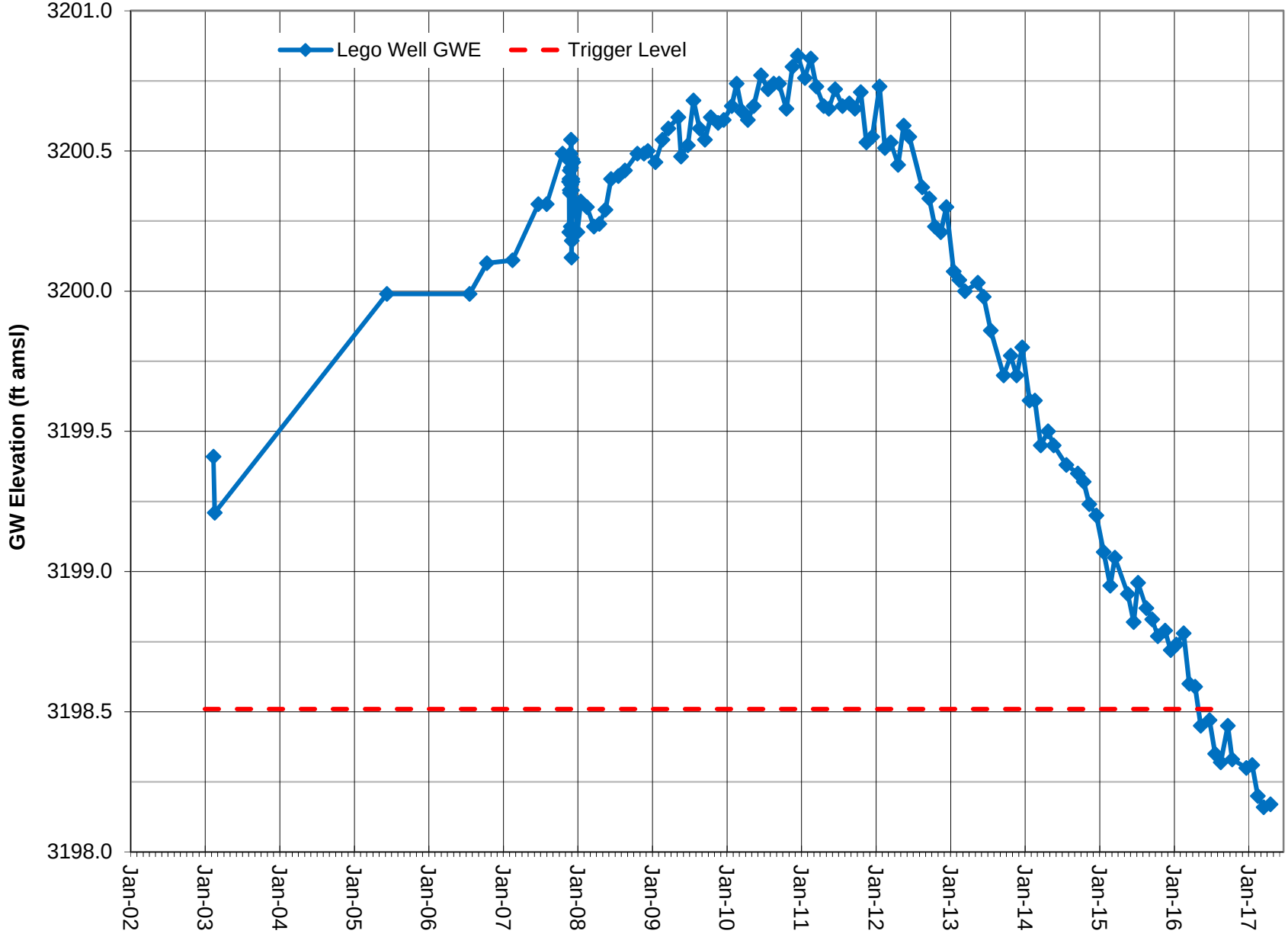


Note: Groundwater elevation data based on manual depth-to-water measurements.
Coso Operating Co. conducted a pump test on the Hay Ranch South Well in fourth quarter 2007.
Coso Operating Co. initiated Hay Ranch Project pumping on 12/25/09.

TEAM
ENGINEERING & MANAGEMENT, INC.
Bishop and Mammoth Lakes, California

4/21/2017

## GROUNDWATER ELEVATION DATA - Long-Term (Manual)
## RV150 - Cinder Road Well

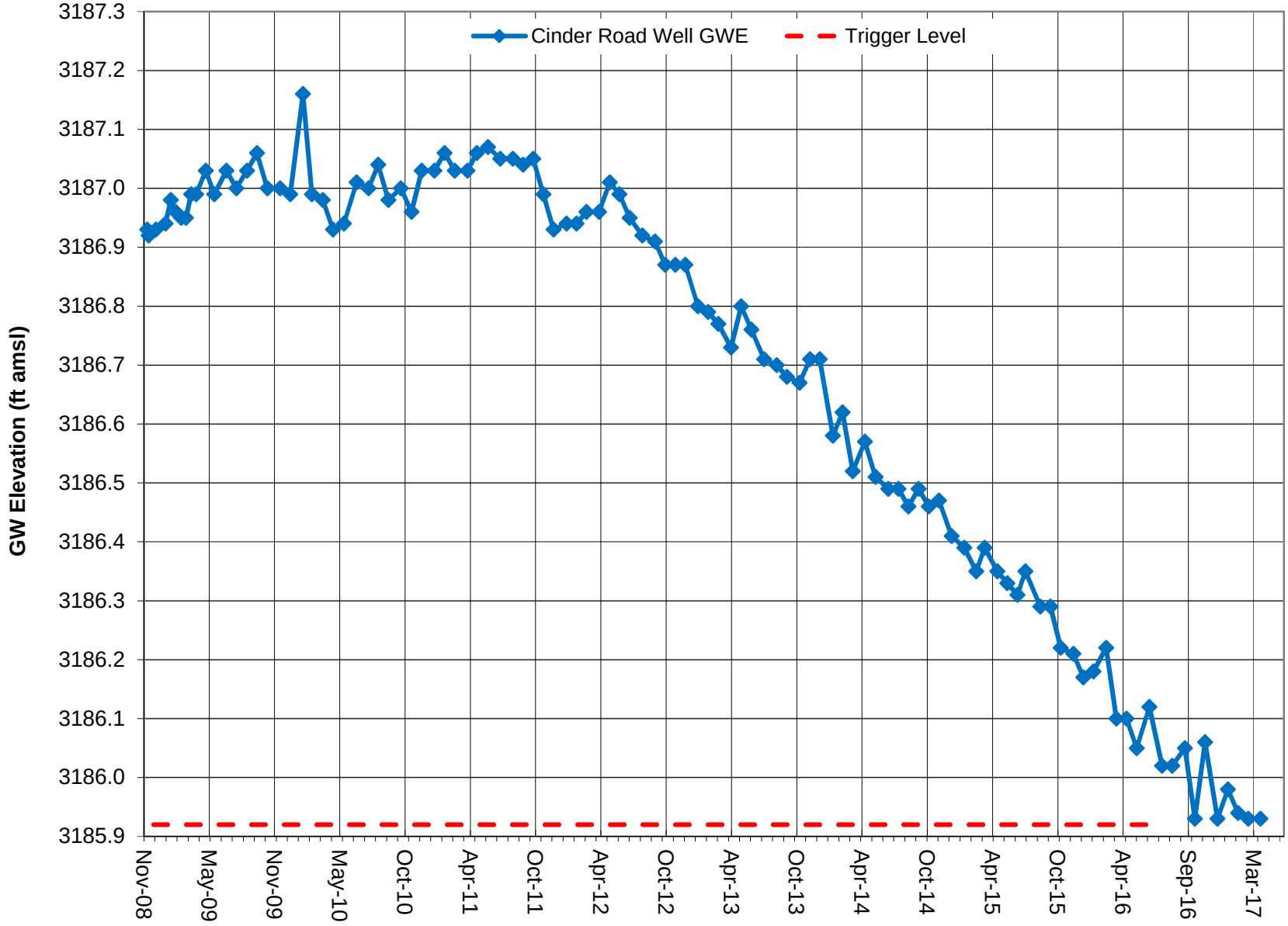


Note: Groundwater elevation data based on manual depth-to-water measurements. Lines between data points are approximations.
Coso Operating Co. initiated Hay Ranch Project pumping on 12/25/09.

TEAM
ENGINEERING & MANAGEMENT, INC.
Bishop and Mammoth Lakes, California

4/21/2017

## GROUNDWATER ELEVATION DATA - Long-Term (Manual)
## RV160 - 18-28 GTH Well

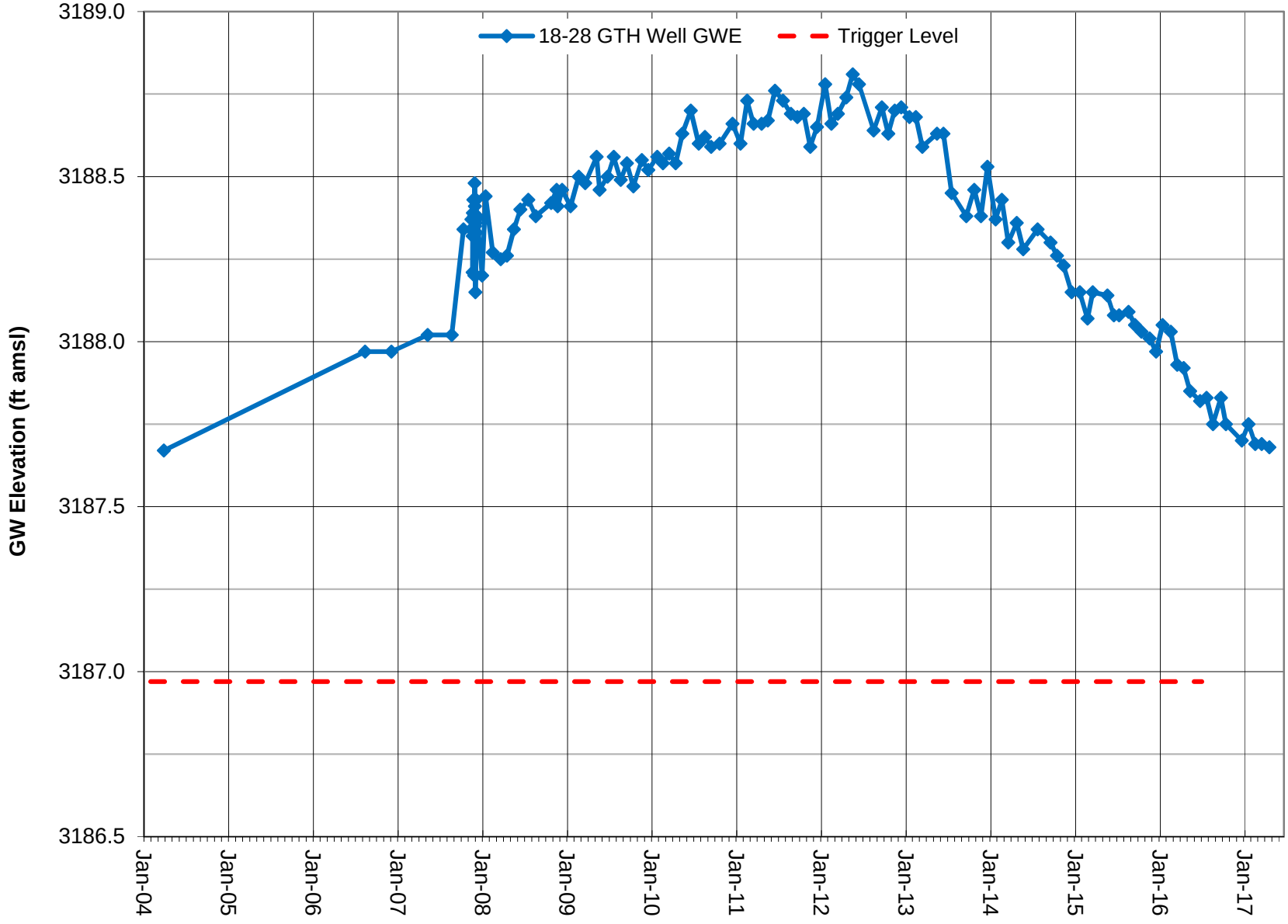


Note: Groundwater elevation data based on manual depth-to-water measurements.
Coso Operating Co. conducted a pump test on the Hay Ranch South Well in fourth quarter 2007.
Coso Operating Co. initiated Hay Ranch Project pumping on 12/25/09.

TEAM
ENGINEERING & MANAGEMENT, INC.
Bishop and Mammoth Lakes, California

4/21/2017

## GROUNDWATER ELEVATION DATA - Long-Term (Manual)
## RV170 - Fossil Falls Well

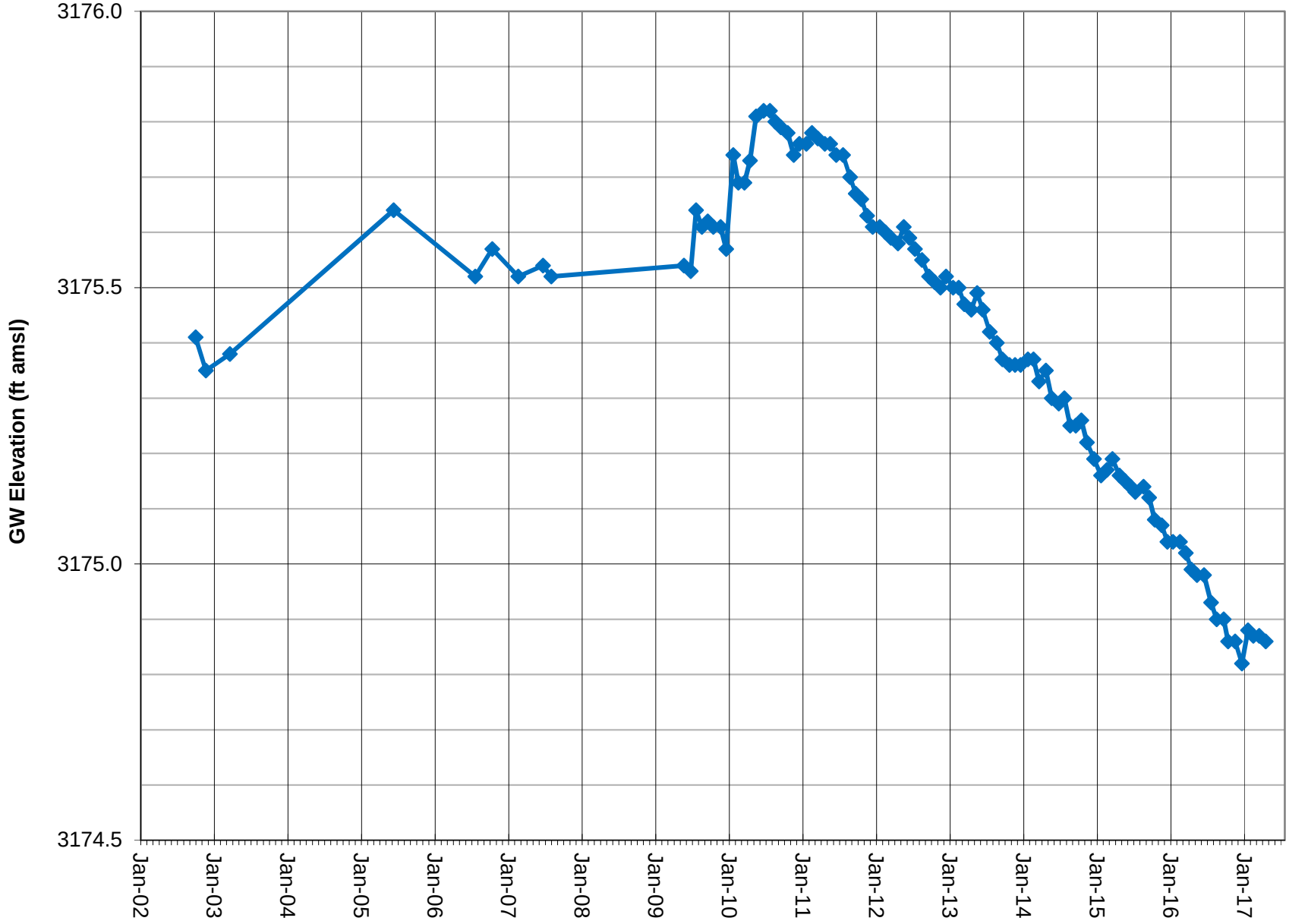


TEAM
ENGINEERING & MANAGEMENT, INC.
Bishop and Mammoth Lakes, California

Note: Groundwater elevation data based on manual depth-to-water measurements.
Coso Operating Co. initiated Hay Ranch Project pumping on 12/25/09.

4/21/2017

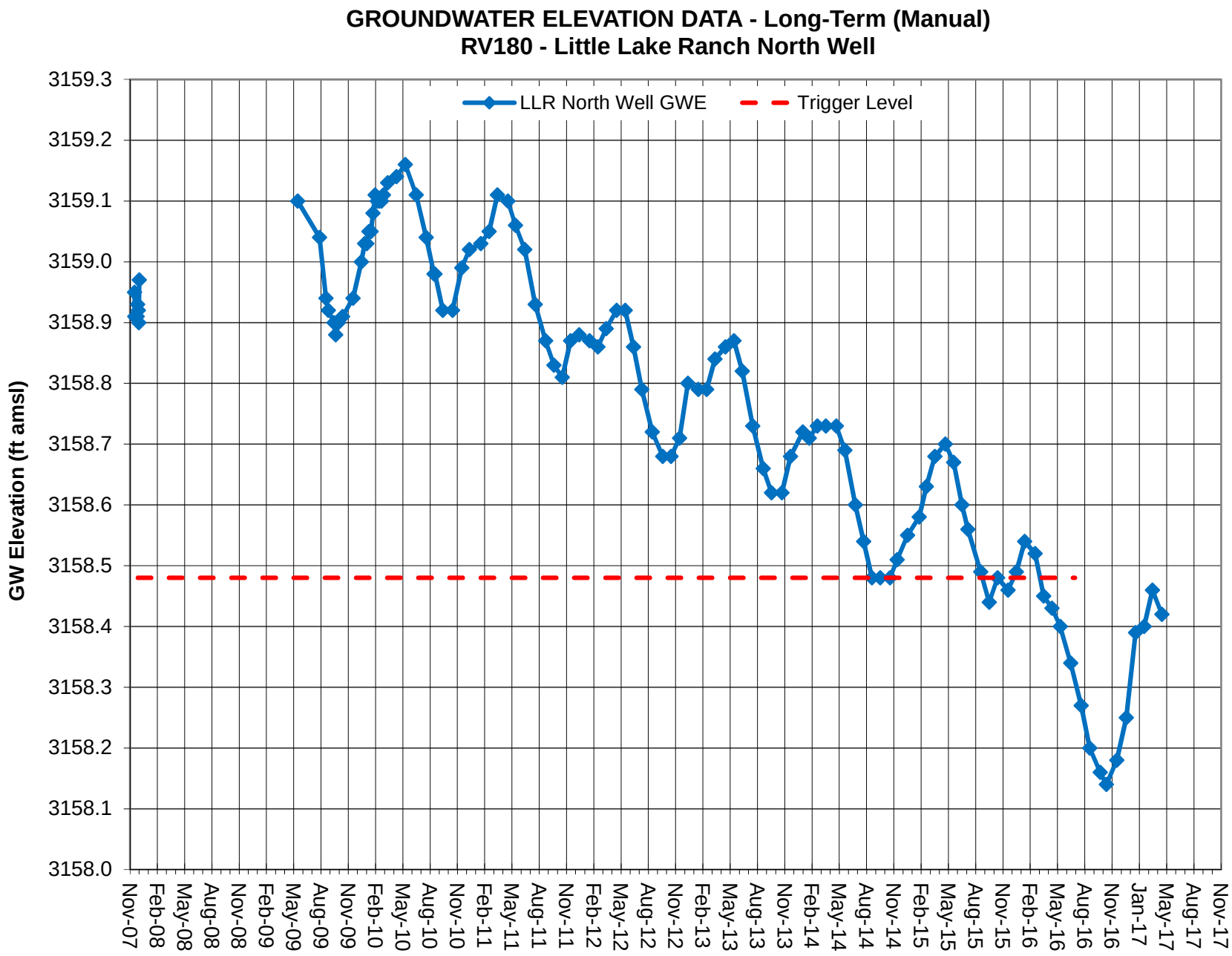


Note: Groundwater elevation data based on manual depth-to-water measurements.
Coso Operating Co. initiated Hay Ranch Project pumping on 12/25/09.

TEAM
ENGINEERING & MANAGEMENT, INC.
Bishop and Mammoth Lakes, California

4/21/2017

## GROUNDWATER ELEVATION DATA - Long-Term (Manual)
## RV210 - Little Lake Ranch Dock Well

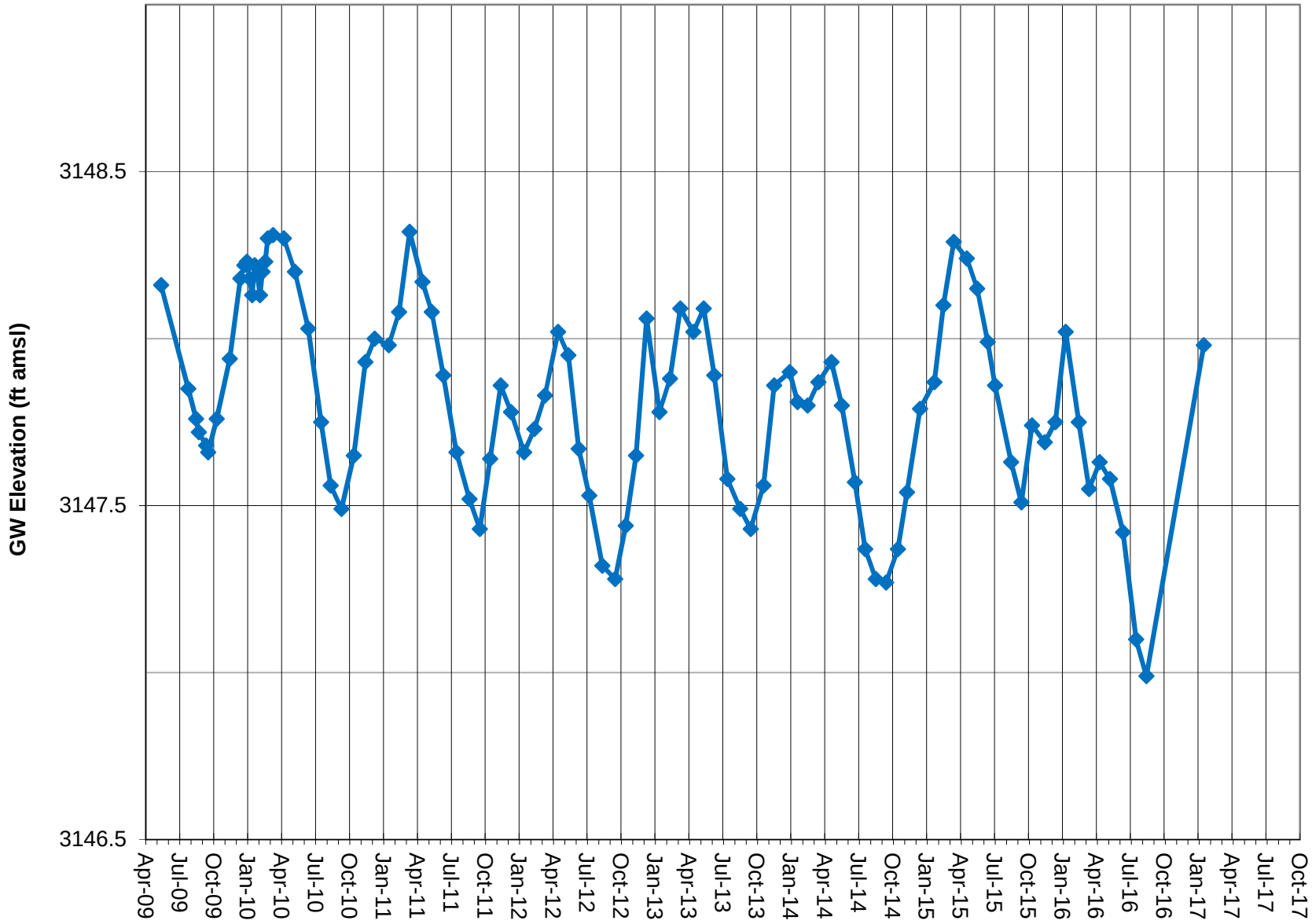


Note: Groundwater elevation data based on manual depth-to-water measurements. Lines between data points are approximations.
Coso Operating Co. initiated Hay Ranch Project pumping on 12/25/09.

TEAM
ENGINEERING & MANAGEMENT, INC.
Bishop and Mammoth Lakes, California

4/21/2017

## SURFACE WATER ELEVATION DATA - Long-Term (Manual)
## RV220 - LLR Stilling Well (lake surface)

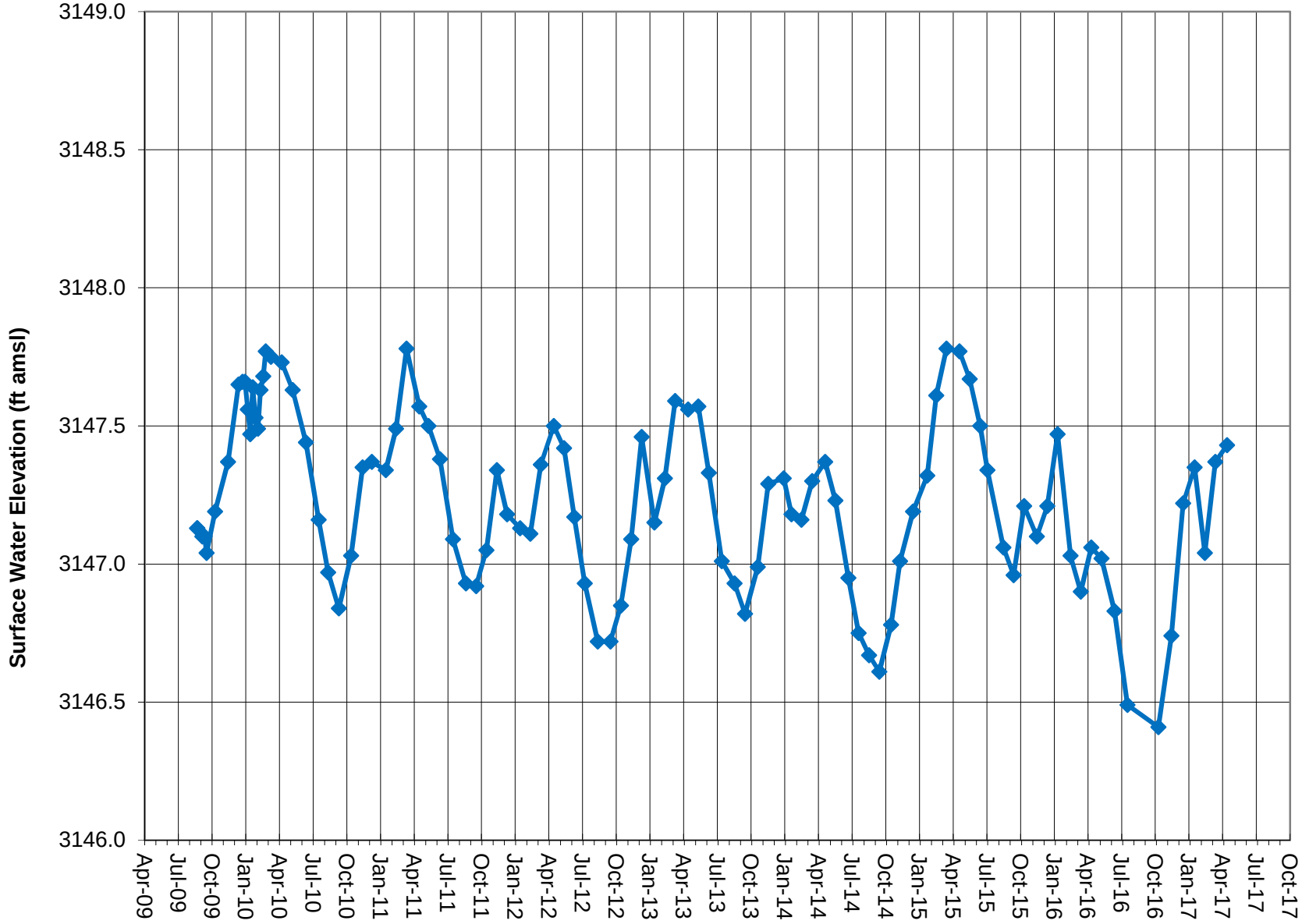


Note: Surface water elevation data based on manual depth-to-water measurements. Lines between data points are approximations.
August and September 2016 measurements may have been influenced by silt in stilling well due to low lake levels.

TEAM
ENGINEERING & MANAGEMENT, INC.
Bishop and Mammoth Lakes, California

4/21/2017

## GROUNDWATER ELEVATION DATA - Long-Term (Manual)
## RV260 - Little Lake Ranch Hotel Well

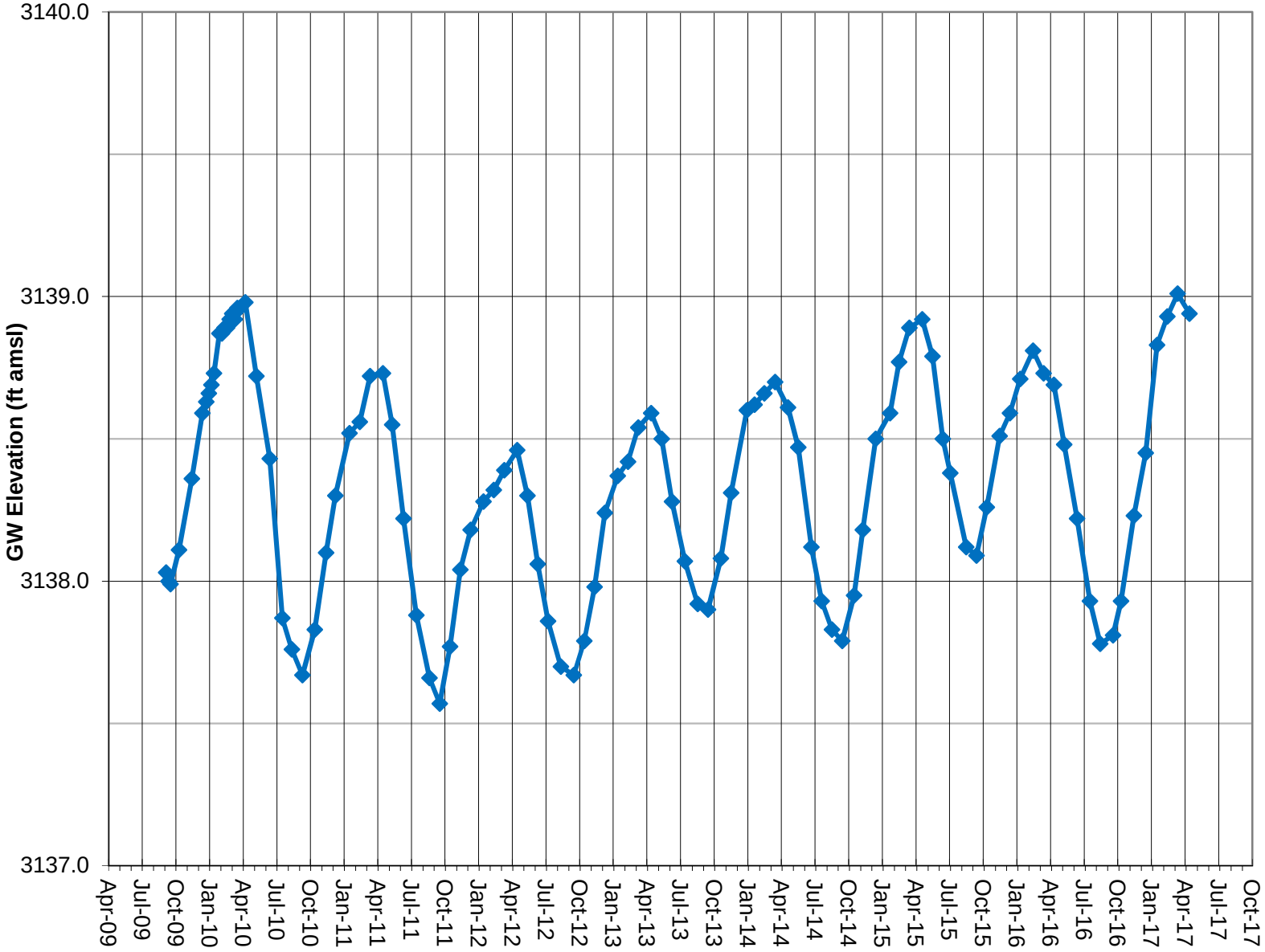


Note: Groundwater elevation data based on manual depth-to-water measurements. Lines between data points are approximations.
Coso Operating Co. initiated Hay Ranch Project pumping on 12/25/09.

TEAM
ENGINEERING & MANAGEMENT, INC.
Bishop and Mammoth Lakes, California

4/21/2017