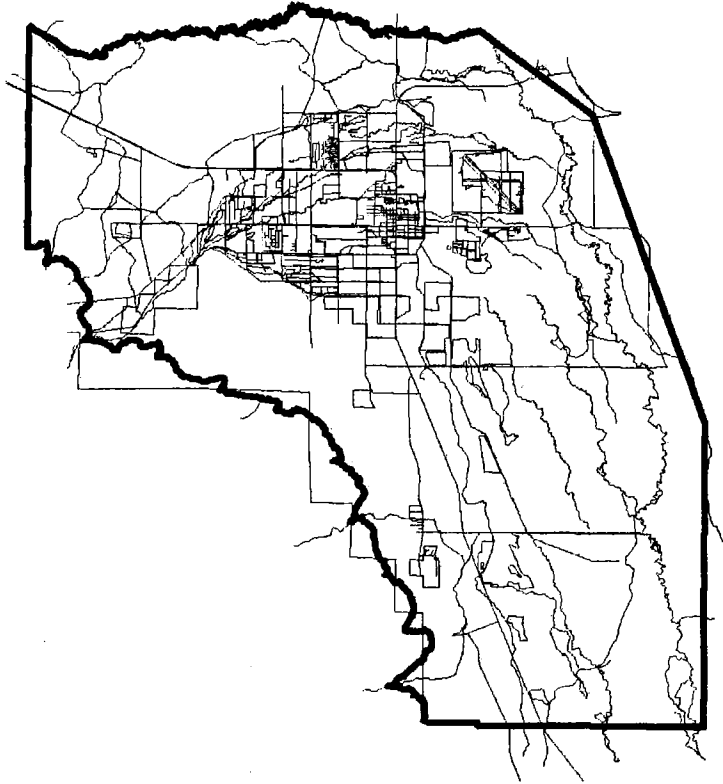


FINAL

THE BISHOP CONE AUDIT FOR THE 2005-2006 RUNOFF YEAR



Randy Jackson
Senior County Hydrologist



Inyo County Water Department
Report 2006-1
July 11, 2006

TABLE OF CONTENTS

INTRODUCTION	1
WATER USES ON LADWP (Los Angeles Department of Water and Power)-OWNED LAND ON THE BISHOP CONE	1
TOTAL LADWP GROUNDWATER EXTRACTION ON LADWP-OWNED LAND ON THE BISHOP CONE FOR RUNOFF YEARS 2004-2005 AND 2005-2006	3
COMPLIANCE WITH THE INYO COUNTY/LOS ANGELES LONG-TERM GROUNDWATER MANAGEMENT AGREEMENT	4
APPENDIX A:	
Section VII.A of the Inyo County/Los Angeles Long-Term Groundwater Management Agreement	
Section IV.D of the Green Book	
APPENDIX B:	
Data on Uses and Total Groundwater Extracted on the Bishop Cone Supplied by LADWP	

TABLES

TABLE 1. WATER USES ON LOS ANGELES-OWNED LAND ON THE BISHOP CONE	1
TABLE 2. TYPE OF GROUNDWATER EXTRACTION ON LADWP LANDS ON THE BISHOP CONE	4
TABLE 3. LADWP USES IN COMPARISON TO LADWP GROUNDWATER EXTRACTION ON THE BISHOP CONE	5

ILLUSTRATIONS

FIGURE 1. LADWP BISHOP CONE WATER USE COMPARISON FOR RUNOFF YEARS 2004-2005 AND 2005-2006	3
FIGURE 2. TYPE OF LADWP GROUNDWATER AND TOTAL GROUNDWATER EXTRACTION ON THE BISHOP CONE FOR RUNOFF YEARS 2004-2005 AND 2005-2006	4

INTRODUCTION

The Bishop Cone audit is an annual accounting of Los Angeles Department of Water and Power's (LADWP) groundwater extraction and water usage on Los Angeles-owned lands on the Bishop Cone. Section VII.A of the Inyo County/Los Angeles long-term groundwater management agreement provides that, "Before the Department may increase groundwater pumping above present levels, or construct any new wells on the [Bishop] Cone, the Technical Group must agree on a method for determining the exact amount of water annually used on Los Angeles-owned lands on the Cone. The agreed upon method shall be based on a jointly conducted audit of such water uses." (See Appendix A of this report for Section VII.A of the Inyo County/Los Angeles long-term groundwater management agreement).

At its October 17, 1995 meeting, the Technical Group agreed to recommend to the Inyo County/Los Angeles Standing Committee the description of a Bishop Cone audit procedure to be incorporated into the Green Book. That audit procedure is attached (See Appendix A of this report for section IV.D of the Green Book). The Green Book is the technical appendix to the long-term agreement. The Inyo County/Los Angeles Standing Committee adopted the procedure on November 7, 1996 as section IV.D of the Green Book.

WATER USES ON LADWP-OWNED LAND ON THE BISHOP CONE

Section IV.D.1.a. of the Green Book states, "For the purposes of the Bishop Cone audit, water usage on Los Angeles-owned land on the Bishop Cone is defined as the quantity of water supplied to such land, including conveyance losses, less any return flow to the aqueduct system" (See Appendix A). Table 1, below, is a compilation of water usage in acre-feet (AF) on LADWP-owned land on the Bishop Cone for the runoff years of 2004-2005 and 2005-2006.

TABLE 1. WATER USES ON LOS ANGELES-OWNED LAND ON THE BISHOP CONE.

LADWP ACCOUNT NUMBER	RUNOFF YEAR* ¹ 2004-2005 (AF)	RUNOFF YEAR* ¹ 2005-2006 (AF)
BA354B or BA362B	684.00	640.00
BA302A	83.00	77.00
BA302B	890.53	953.33
BA311	2,479.82	2,460.07
BA313	518.69	567.89
BA324 ³	940.24	846.10
BA324A	NO DATA	NO DATA
BA324C	NO DATA	NO DATA
BA387A	775.00	822.44
BARECF	198.69	274.57
BA339	136.28	261.10
BA342	NO DATA	NO DATA

LADWP	RUNOFF YEAR* ¹	RUNOFF YEAR* ¹
ACCOUNT NUMBER	2004-2005 (AF)	2005-2006 (AF)
BA362C	NO DATA	NO DATA
BA362D	26.40	25.81
BA304	84.00	70.00
BA324B	NO DATA	NO DATA
BA387B	NO DATA	NO DATA
BA397 (SAME AS BA387B-NEW LEASE HOLDER)	2,832.48	2,808.74
BA361A	1,287.83	1,253.83
BA361B	1,683.09	1,634.89
BA354A or 362A	1,021.00	1,131.00
BARECA	596.00	433.00
BARECC	55.00	45.00
BARECD	2,603.00	2,336.00
BA338	2,450.66	2,734.00
BAOPRA	0.00	0.00
BAOPRB	0.00	0.00
BAGWRA	NO DATA	NO DATA
RV361	129.55	187.38
RV361B	NO DATA	NO DATA
RVRECA	1,088.00	2,101.00
LARECB	NO DATA	NO DATA
LAE&MH	591.00	676.00
BAICR	NO DATA	NO DATA
BA1478 (SAME AS BAICR-NEW LEASE HOLDER)	148.79	198.00
BA353	92.00	271.09
BA393	96.00	145.00
BA500 ^{*3}	892.68	892.53
* ² BAGOLF	0.00 ^{*2}	0.00 ^{*2}
* ³ BA005A	32.00 ^{*3}	76.40
* ² BA005B	00.00 ^{*2}	114.00 ^{*3}
* ² BA006A	00.00 ^{*2}	93.11 ^{*2} (No Credit)
BA1479		23.00 ^{*4}
TOTAL	22,415.73	24,059.97

*¹ A runoff year is defined as starting April 1st and ending March 31st of the following year.

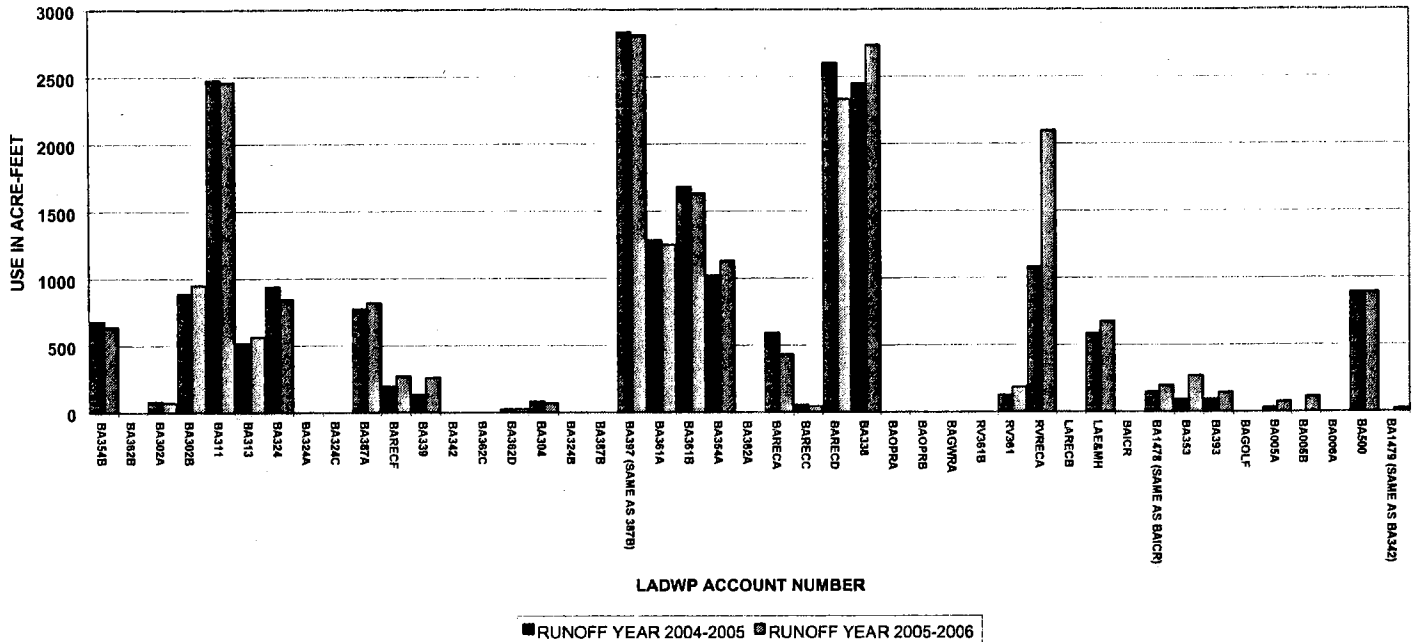
*² Accounts were first listed in the 2002-2003 runoff year. The accounts (BAGOLF, BA005A, BA005B and BA006A) are active water use accounts, but in the past have been denied by Inyo for lack of measuring devices. A device has been installed at BA005A and at BA005B and inspected by ICWD personnel. Devices have not yet been installed at accounts BA006A and BAGOLF). NO DATA -The Account was not active, no data was reported. 0.00-The account was active, no use was reported, data was 0.00 acre-feet.

*³ New accounts, field inspection performed and accounts credited.

*⁴ Account BA1479 same as BA342.

Figure 1, below, is a bar graph comparing water use in LADWP account numbers on the Bishop Cone for runoff years 2004-2005 and 2005-2006. In general, there was an increase in water use, on most accounts from runoff years 2004-2005 to 2005-2006 as well as an overall total increase in water use of 1,644.24 acre-feet. Two of the new accounts first reported in 2002-2003 have reported uses in

FIGURE 1: LADWP BISHOP CONE WATER USE COMPARISON FOR RUNOFF YEARS 2004-2005 AND 2005-2006



2004-2005 (See Table 1, BA005B and BA006A). An additional measuring device has been installed to measure water use associated with account BA005B. The Parashall Flume was inspected on June 28, 2006 by Inyo County Water Department personnel. The reported use for this account was credited. No additional measurement device was installed for Account BA006A and as a result no credit for reported uses was granted for this account this runoff year.

TOTAL LADWP GROUNDWATER EXTRACTION ON LADWP-OWNED LAND ON THE BISHOP CONE FOR RUNOFF YEARS 2004-2005 AND 2005-2006

Section IV.D.1.d of the Green Book states, "Total groundwater extraction by LADWP will be compared with corrected water usage on the Bishop Cone for the runoff year. Total groundwater extraction is defined as the sum of all groundwater pumped by LADWP plus the amount of artesian water that flowed out of LADWP uncapped wells on the Bishop Cone during the runoff year."

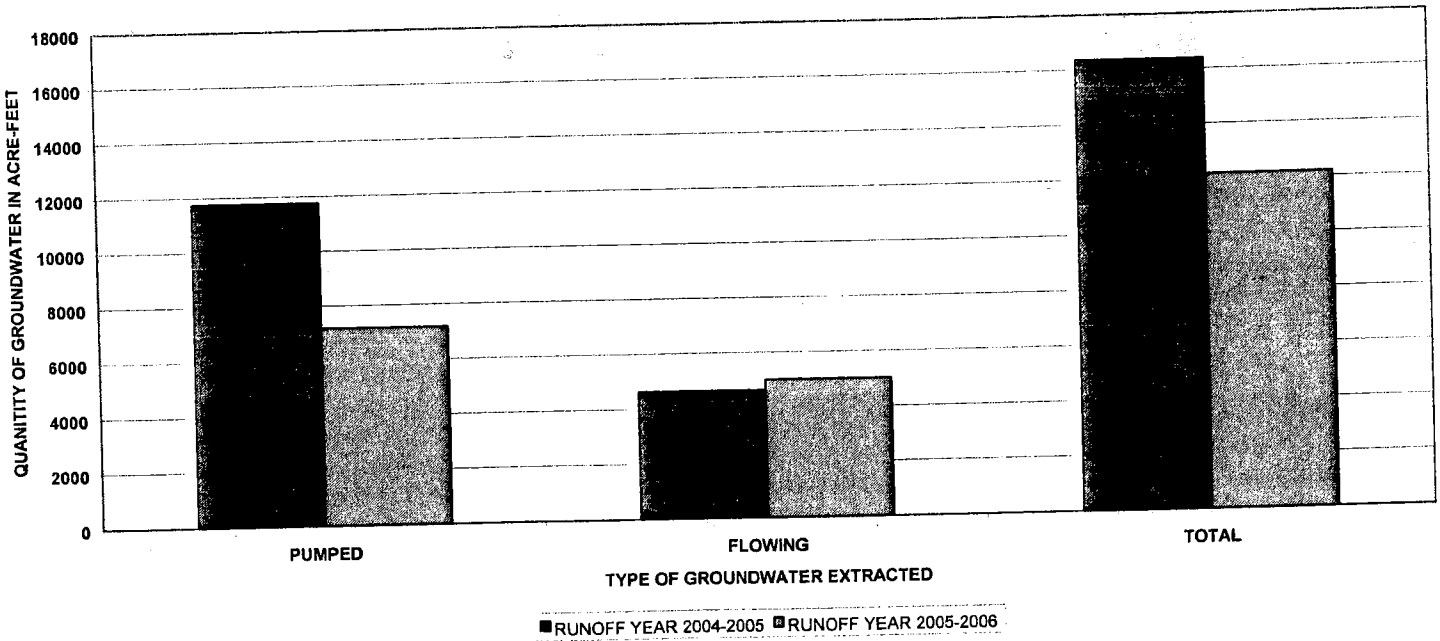
Total groundwater LADWP extraction and groundwater extraction classified as flowing and pumped groundwater in acre-feet, on the Bishop Cone for the runoff years of 2004-2005 and 2005-2006, are shown in Table 2, below.

TABLE 2. TYPE OF GROUNDWATER EXTRACTION ON LADWP LANDS ON THE BISHOP CONE

TYPE OF GROUNDWATER	RUNOFF YEAR 2004-2005 (AF)	RUNOFF YEAR 2005-2006 (AF)
PUMPED	11,748.00	7,183.00
FLOWING	4,623.00	4,998.00
TOTAL	16,371.00	12,181.00

Total groundwater extraction and groundwater extraction classified as flowing and pumped groundwater in acre-feet on LADWP-owned land on the Bishop Cone are shown in a bar chart in Figure 2, below.

FIGURE 2: TYPE OF LADWP GROUNDWATER AND TOTAL GROUNDWATER EXTRACTION ON THE BISHOP CONE FOR RUNOFF YEARS 2004-2005 AND 2005-2006



COMPLIANCE WITH THE INYO COUNTY/LOS ANGELES LONG-TERM GROUNDWATER MANAGEMENT AGREEMENT

The Inyo County/Los Angeles long-term groundwater management agreement provides that, during any runoff year, total groundwater extraction by LADWP on the Bishop Cone shall not exceed water usage on Los Angeles-owned land on the Cone. Table 3, below, shows that LADWP was within compliance with the above provision for runoff years 2004-2005 and 2005-2006.

TABLE 3. LADWP USES IN COMPARISON TO LADWP GROUNDWATER EXTRACTION ON THE BISHOP CONE.

	RUNOFF YEAR 2004-2005(AF)	RUNOFF YEAR 2005-2006(AF)
TOTAL USES	22,415.73	24,059.97
TOTAL GROUNDWATER EXTRACTION	16,371.00	12,181.00

APPENDIX A

**Section VII.A of the Inyo County/Los Angeles Long-Term Groundwater
Management Agreement**

Section IV.D of the Green Book

THE INYO/LA AGREEMENT

1 state water well standards. The sealing of a monitoring well
2 shall be designed to prevent cross flow between aquifers.

3 The EIR describes the impacts of the construction
4 and operation of fifteen (15) new wells. The construction and
5 operation of any new wells not described in the EIR will be
6 the subject of a subsequent CEQA review.

7 The Technical Group may agree that some existing
8 wells that now supply enhancement/mitigation projects be
9 converted to Department production wells. Wells that are the
10 only source of supply for an enhancement/mitigation project
11 shall not be converted. Water for the enhancement/mitigation
12 project formerly supplied by a converted well will be supplied
13 as necessary from Department production wells. Any enhance-
14 ment/mitigation well converted to a production well could
15 later be reverted to an enhancement/mitigation well if agreed
16 to by the Technical Group.

17 VII. GROUNDWATER PUMPING ON THE BISHOP CONE ✓

18 A. Any groundwater pumping by the Department on the "Bishop
19 Cone" (Cone) shall be in strict adherence to the provi-
20 sions of the Stipulation and Order filed on the 26th day
21 of August, 1940, in Inyo County Superior Court in the
22 case of Hillside Water Company, a corporation, et al. vs.
23 The City of Los Angeles, a Municipal Corporation, et al.,
24 ("Hillside Decree").

25 Before the Department may increase ground-
26 water pumping above present levels, or construct any new
27 wells on the Cone, the Technical Group must agree on a
28 method for determining the exact amount of water annually
used on Los Angeles-owned lands on the Cone. The agreed
upon method shall be based on a jointly conducted audit

1 of such water uses.

2 The Department's annual groundwater extractions
3 from the Cone shall be limited to an amount not greater
4 than the total amount of water used on Los Angeles-owned
5 lands on the Cone during that year. Annual groundwater
6 extractions by the Department shall be the total of all
7 groundwater pumped by the Department on the Cone, plus
8 the amount of, artesian water that flowed out of the
9 casing of uncapped wells on the Cone during the year.
10 Water used on Los Angeles-owned lands on the Cone, shall
11 be the quantity of water supplied to such lands, includ-
12 ing conveyance losses, less any return flow to the
aqueduct system.

13 B. The overall management goals and principles and the spe-
14 cific goals and principles for each vegetation classifi-
15 cation of this Stipulation and Order apply to vegetation
16 on the Cone.

17 VIII. GROUNDWATER RECHARGE FACILITIES

18 It is recognized that development of new groundwater
19 storage, and the implementation and operation of feasible
20 groundwater banking and recharge facilities in the Owens
21 Valley and in the Rose Valley that will not cause significant
22 effects on the environment may be beneficial. The development
23 of any such facilities in the Owens Valley and in Rose Valley
24 are subject to agreement of the Inyo County Board of Supervi-
25 sors and the Department, acting through the Standing Commit-
26 tee. The Inyo County Board of Supervisors shall not unreason-
27 ably refuse to agree to a feasible groundwater banking facili-
28 ty that will not cause significant decrease or change in
vegetation or a significant effect on the environment. The

GREEN BOOK

D. Bishop Cone Audit

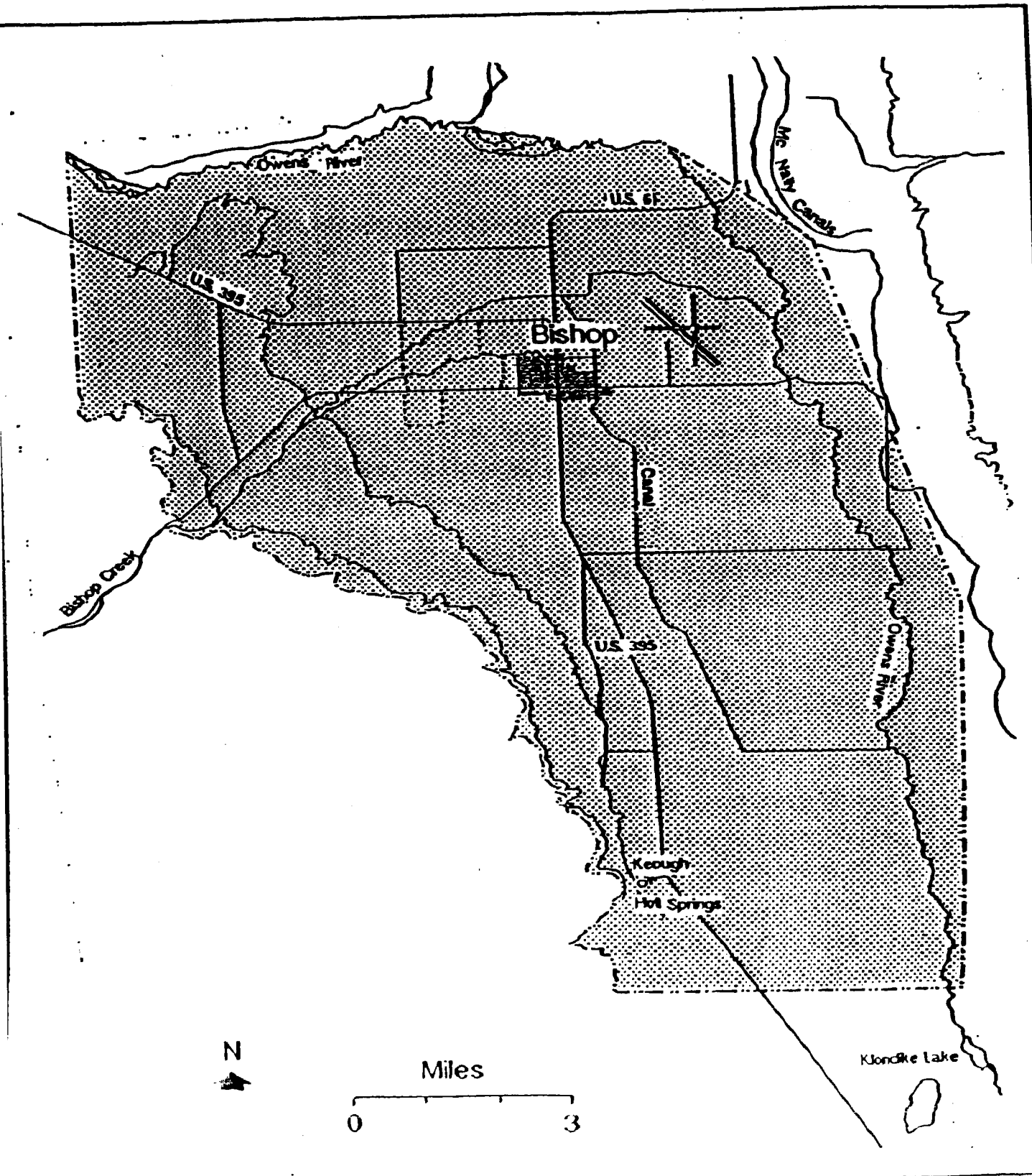
This sub-section describes the procedures for conducting the Bishop Cone audit in accordance with Section VII.A of the Agreement. The Bishop Cone audit is an annual accounting of LADWP groundwater extraction and water usage on Los Angeles-owned land on the Bishop Cone. The Agreement provides that, during any runoff year, total groundwater extraction by LADWP on the Bishop Cone shall not exceed water usage on Los Angeles-owned land on the Cone. The area defined as the Bishop Cone is shown as Figure IV.D.1.

1. Procedures for Conducting the Bishop Cone Audit

- a. For the purposes of the Bishop Cone audit, water usage on Los Angeles-owned land on the Bishop Cone is defined as the quantity of water supplied to such land, including conveyance losses, less any return flow to the aqueduct system. Water usage is documented on a runoff-year basis and is compiled by LADWP each May in the Bishop Area Water Use Report. At the conclusion of each runoff year, LADWP will forward the final water use report for the runoff year to Inyo County.
- b. The final water use report will be compared for consistency with the previous year's report. If measuring stations have been added or removed from the water-use report during the year, or if a significant change in the pattern of water usage occurs (for example, an account that has not received water for one year receives a

FIGURE IV.D.1

Bishop Cone Boundary



considerable amount the next year), the location will be field-checked. The field-check will evaluate whether changes in water usage warrant the changes noted in the report. If a change is made in the method of delivery to or return from an account that results in an overestimation of uses on the Bishop Cone, water usage for that account will not be credited to the total uses for the audit.

- c. Water usage for accounts BAIND (Bishop Indian Reservation), BA391 (outside of Bishop Cone boundary), and BAWEST (West Bishop private uses) will be subtracted from the total reported water usage.
- d. Total groundwater extraction by LADWP will be compared with the corrected water usage on the Bishop Cone for the runoff year. Total groundwater extraction is defined as the sum of all groundwater pumped by LADWP plus the amount of artesian water that flowed out of uncapped wells on the Bishop Cone during the runoff year. During any runoff year, total groundwater extraction by LADWP on the Bishop Cone shall not exceed water usage on Los Angeles-owned land on the Cone.
- e. A draft report summarizing the results of the Bishop Cone audit will be prepared annually as an Inyo County Water Department report and will be submitted to the Technical Group in June for a 30-day review.
- f. A final Bishop Cone audit report will be submitted in July to the Technical Group, the Standing

**Committee, the Inyo County Board of Supervisors,
and the Inyo County Water Commission.**

LADWP will notify Inyo County of any changes in the status, location, or operation of any measuring station used to conduct the Bishop Cone audit at the time the final Bishop Area Water Use Report is submitted to the County. LADWP will also notify the County of any changes in the boundaries of the accounts included in the audit.

Upon request by Inyo County, LADWP will provide measuring station data for accounts included in the audit to assist the County in verifying water usage for individual accounts.

APPENDIX B

**Data on Uses and Total Groundwater Extracted on the Bishop Cone
Supplied by LADWP**



ANTONIO R. VILLARAIGOSA
Mayor

Commission
MARY D. NICHOLS, *President*
H. DAVID NAHAI, *Vice President*
NICK PATSAOURAS
EDITH RAMIREZ
FORESCEE HOGAN-ROWLES
BARBARA E. MOSCHOS, *Secretary*

RONALD F. DEATON, *General Manager*

RECEIVED
JUN 27 2006

June 26, 2006

Inyo Co. Water Department

Mr. Thomas Brooks, Director
Inyo County Water Department
163 May Street
Bishop, CA 93514

Dear Mr. Brooks:

Subject: Bishop Cone Audit

Enclosed is flowing well data from the Bishop Cone for the 2005-2006 runoff year. The Los Angeles Department of Water and Power also pumped 7,183 acre-feet of groundwater from the Cone during the year.

Also enclosed is the Bishop Cone Audit Report for the 2005-2006 runoff year.

If you have any questions, please contact Mr. Wayne Hopper at (760) 873-0267.

Sincerely,

Gene L. Coufal
Manager
Aqueduct Section

Enclosures

c: Mr. Wayne Hopper

**2005/2006 RUNOFF YEAR FLOWING WELL TOTALS
(ACRE-FEET)**

WELL	2005												2006			TOTAL
	APR	MAY	JUN	JUL	AUG	SEP	OCT	NOV	DEC	JAN	FEB	MAR				
F121	3	3	3	3	3	3	3	3	3	3	3	3	36			
F122	7	7	7	6	6	7	7	11	22	19	15	8	122			
F123	0	0	0	0	0	0	0	1	5	6	6	6	24			
F124	0	0	0	0	0	0	0	0	0	0	0	0	0			
F125	84	89	84	83	82	81	85	83	86	86	80	89	1012			
F126	20	20	19	20	20	21	21	19	20	21	19	20	240			
F127	32	31	28	30	31	29	31	29	29	31	28	32	361			
F128	25	25	23	24	27	25	26	24	24	24	23	22	292			
F129	5	6	5	6	6	5	5	5	6	5	5	5	64			
F130	23	20	15	16	17	19	21	20	20	21	18	21	231			
F131	86	92	86	89	89	86	89	86	89	90	83	94	1059			
F132	25	28	27	28	29	30	31	29	28	26	24	16	321			
F133	30	31	30	31	31	30	31	30	31	32	30	34	371			
F134	58	57	55	58	58	57	61	59	61	63	59	67	713			
F136	11	10	10	9	11	11	14	14	15	15	14	18	152			
TOTAL	409	419	392	403	410	404	425	413	439	442	407	435	4998			

08:21

FROM 3/01/06 TO 3/31/06

A C R E - F E E T

A C C O U N T S & S T A T I O N S	PERIOD	MAR M-T-D	SINCE 4/01/
-----------------------------------	--------	--------------	----------------

BA354B SMITH A-1 DRAIN			
3031 A-1 DRAIN PP #1 @ HALL DITCH	.00	.00	.00
3032 A-1 DRAIN PP #3 @ WELL 140	.00	.00	640.00
*TOTALS ACRES= 148 ALOT= 740 LEFT= 100	.00	.00	640.00

BA302A ALICE J. BOOTHE, ET AL HALL DITCH			
3006 HALL DITCH @ GOLF COURSE RETURN	.00	.00	77.00
B02A11 HALL DITCH @ BOOTHE	1.25	1.25	49.31
B02A21 STOCKWATER	1.25-	1.25-	49.31
B02A32 OPERATIONS	.00	.00	.00
*TOTALS ACRES= 47 ALOT= 235 LEFT= 158	.00	.00	77.00

BA302B ALICE J. BOOTH, ET AL BISHOP CREEK CANAL			
3161 BISHOP CREEK CANAL #16	38.00	38.00	673.00
3162 BISHOP CREEK CANAL #17	.00	.00	418.00
3164 BISHOP CREEK CANAL #20	.00	.00	354.00
3165 BISHOP CREEK CANAL #21	.00	.00	.00
3056 BOOTHE RETURN # 1	.00	.00	.00
3057 BOOTHE RETURN # 2	.00	.00	.00
B02B21 STOCKWATER @ #16	29.95-	29.95-	354.16
B02B22 STOCKWATER @ #20	.00	.00	46.40
B02B41 DITCH MAKE	.00	.00	.00
B02B31 OPERATIONS	8.05-	8.05-	91.11
*TOTALS ACRES= 120 ALOT= 600 LEFT= 353-	.00	.00	953.33

BA311 J.W. CASHBAUGH, ET AL BISHOP CREEK CANAL			
3166 BISHOP CREEK CANAL #5	.00	.00	571.00
3022 BISHOP CREEK CANAL #5A	.00	.00	418.00
3167 BISHOP CREEK CANAL #9	.00	.00	401.00
3168 BISHOP CREEK CANAL #30	63.00	63.00	2058.00
B11201 STOCKWATER @ #30	30.69-	30.69-	360.73
3022 CREDIT FOR TATUM RETURN @ #5A	.00	.00	418.00
B11301 OPERATIONS	32.31-	32.31-	243.20
3169 FORD RAWSON CANAL DIVERSION #1	.00	.00	34.00
B11302 OPERATIONS @ DIVERSION #1	.00	.00	.00
*TOTALS ACRES= 561 ALOT= 2805 LEFT= 344	.00	.00	2460.07

BA313 BOYD & ONEY NORTH INDIAN DITCH			
3016 NORTH INDIAN ABOVE MUMY LANE #58E	521.00	521.00	7751.00
3017 WONACOTT A-2	54.00	54.00	823.00
3015 WONACOTT A-1	54.00-	54.00-	973.00-
3054 WONACOTT A-3 RETURN	4.00-	4.00-	256.00-
3051 WONACOTT 58F	46.00-	46.00-	546.00-
3018 NORTH INDIAN B-2	440.00-	440.00-	5631.00-
B13401 NORTH INDIAN DITCH LOSS	27.00-	27.00-	576.11-
B13402 WONACOTT DITCH LOSS	4.00-	4.00-	29.00-
B13404 WONACOTT DITCH MAKE	.00	.00	5.00

(BCA)
4/24/06
08:21

BISHOP CONE AUDIT

PAGE

FROM 3/01/06 TO 3/31/06

A C C O U N T S & S T A T I O N S		PERIOD	A C R E - F E E T	
			MAR	SINCE
			M-T-D	4/01/

B13301	OPERATIONS	.00	.00	.0
*TOTALS	ACRES= 84 ALOT= 420 LEFT= 147-	.00	.00	567.8
BA324	ROSSI			
	NORTH & SOUTH INDIAN DITCH			
3370	NORTH INDIAN DIVERSION W/O SUNLAND	.00	.00	20.00
3270	SOUTH INDIAN D-3	117.00	117.00	2468.00
3005	SOUTH INDIAN DITCH D-4	91.00-	91.00-	1410.00
B244	DITCH LOSS	26.00-	26.00-	223.90
B2442	DITCH MAKE	.00	.00	.00
B243	OPERATIONS	.00	.00	8.00
*TOTALS	ACRES= 163 ALOT= 815 LEFT= 31-	.00	.00	846.10
BA1478	INDIAN CREEK RANCH (BL-1478)			
	GEORGE & N. INDIAN DITCH			
3002	GEORGE DITCH WEST OF SUNLAND AVENUE	93.00	93.00	917.00
3068	GEORGE DITCH C-3	71.00-	71.00-	617.00
BICR42	GEORGE DITCH LOSS	22.00-	22.00-	202.78
BAICR4	DITCH MAKE	.00	.00	.00
3264	NORTH INDIAN DITCH BELOW A-1 DRAIN B3A	103.00	103.00	1732.00
3370	NORTH INDIAN DIVERSION W/O SUNLAND	.00	.00	20.00
3364	NORTH INDIAN DITCH W/O HWY 395	102.00-	102.00-	1534.00
BICR43	NORTH INDIAN DITCH LOSS	1.00-	1.00-	76.42
BAICR3	OPERATIONS	.00	.00	.00
*TOTALS	ACRES= 41 ALOT= 205 LEFT= 6	.00	.00	198.80
BA387A	ITURRIRIA			
	NORTH INDIAN DITCH			
3043	NORTH INDIAN DITCH B-3	2.00	2.00	692.00
3011	WEST LINE L-2	5.00	5.00	188.00
B87A3	OPERATIONS	7.00-	7.00-	57.56
*TOTALS	ACRES= 122 ALOT= 610 LEFT= 212-	.00	.00	822.44
BARECF	RECREATION FOREST SERVICE			
	KINGSLEY DITCH			
3023	KINGSLEY DITCH C-4	50.00	50.00	1129.00
3183	CEMETERY DITCH	26.00-	26.00-	643.00
BRCF41	DITCH MAKE	.00	.00	.00
BRCF42	DITCH LOSS	24.00-	24.00-	211.43
*TOTALS	ACRES= 43 ALOT= 215 LEFT= 59-	.00	.00	274.57
BA339	DOHNEL			
	KINGSLEY DITCH			
3170	KINGSLEY DITCH C-1	18.00	18.00	560.00
B39201	STOCKWATER @ C-1	18.00-	18.00-	285.05
B39301	OPERATIONS	.00	.00	13.85
*TOTALS	ACRES= 39 ALOT= 195 LEFT= 66-	.00	.00	261.10
BA393	CABALLERO			
	KINGSLEY DITCH			
3061	KINGSLEY DITCH PUMP PLANT	.00	.00	45.00
3171	BISHOP CREEK DITCH # 11	1.00	1.00	104.00
BA933	OPERATIONS @ #11	1.00-	1.00-	4.00-

(BCA)
4/24/06
08:21

BISHOP CONE AUDIT

PAGE

FROM 3/01/06 TO 3/31/06

A C C O U N T S & S T A T I O N S		PERIOD	A C R E - F E E T MAR M-T-D	S I N C E 4/01/
*TOTALS ACRES= 18 ALOT= 90 LEFT= 55-		.00	.00	145.0
BA362D D.L., J.J., & L.J. TATUM DAIRY DITCH				
3388	INDIAN SOUTH RETURN ON SEE-VEE LANE	5.00	5.00	702.00
3389	INDIAN MIDDLE RETURN ON SEE-VEE LANE	.00	.00	13.00
3390	INDIAN NORTH RETURN ON SEE-VEE LANE	6.00	6.00	292.00
3001	DAIRY DITCH # 69	20.00	20.00	858.00
B62D21	DAIRY STOCKWATER	19.94-	19.94-	289.00
B62D31	OPERATIONS DAIRY DITCH	11.06-	11.06-	1369.10
3160	INDIAN IRRIGATION/DAIRY DITCH	.00	.00	181.00
*TOTALS ACRES= 5 ALOT= 25 LEFT= 0		.00	.00	25.80
BA304 ANDREW & DAN BOYD NEWLON DITCH				
3026	NEWLON DITCH BOYD PUMP PLANT	.00	.00	70.00
*TOTALS ACRES= 48 ALOT= 240 LEFT= 170		.00	.00	70.00
BA500 TALBOT GEORGE & S. INDIAN DITCH				
3012	GEORGE DITCH C-1	77.00	77.00	1089.00
3002	GEORGE DITCH WEST OF SUNLAND AVENUE	93.00-	93.00-	917.00
B24B41	BUHS STOCKWATER	.00	.00	51.97
B24B44	DITCH LOSS	.00	.00	32.17
B24B04	DITCH MAKE	16.00	16.00	75.00
3365	PARK WEST RETURN S/O A-DRAIN	4.00	4.00	60.00
3047	4 X - 58D	517.00	517.00	5375.00
3366	SOUTH INDIAN DITCH DIVERSION # 1 N/O S	.00	.00	41.00
3367	SOUTH INDIAN DITCH DIVERSION # 2 N/O S	.00	.00	411.04
W408	WELL # 408	11.00	11.00	1171.00
3046	SOUTH INDIAN RETURN AT A-1 DRAIN	380.00-	380.00-	3479.00
3270	SOUTH INDIAN D-3	117.00-	117.00-	2468.00
B004	DITCH LOSS	34.31-	34.31-	375.47
B0040	DITCH MAKE	.00	.00	.00
B50B31	OPERATIONS	.69-	.69-	5.90
*TOTALS ACRES= 178 ALOT= 890 LEFT= 2-		.00	.00	892.53
BA397 GIACOMINI BISHOP CREEK CANAL				
3172	BISHOP CREEK DITCH # 16-A	.00	.00	.00
3163	BISHOP CREEK DITCH # 19	.00	.00	374.00
3173	BISHOP CREEK DITCH # 19-A	.00	.00	285.00
3174	BISHOP CREEK DITCH # 22	.00	.00	641.00
3019	BISHOP CREEK CANAL DIVERSION # 24	34.00	34.00	847.00
3020	BISHOP CREEK CANAL DIVERSION # 25	.00	.00	142.00
3177	BISHOP CREEK DITCH # 26	.00	.00	617.00
3178	BISHOP CREEK DITCH # 27	.00	.00	47.00
3179	BISHOP CREEK DITCH # 28	.00	.00	128.00
3024	BISHOP CREEK CANAL DIVERSION # 29	45.00	45.00	642.00
3181	RETURN # 5 MENDIBURU	.00	.00	.00
B9721	STOCKWATER @ #29	30.69-	30.69-	276.86-
B9722	BOOTHE STOCKWATER @ #19	.00	.00	161.14-
B9723	STOCKWATER @ #19 & #24	29.73-	29.73-	309.43-

(BCA)
4/24/06
08:21

BISHOP CONE AUDIT

FROM 3/01/06 TO 3/31/06

A C R E - F E E T

A C C O U N T S & S T A T I O N S	PERIOD	MAR M-T-D	SINCE 4/01/
B9731 OPERATIONS	18.58-	18.58-	166.8
*TOTALS ACRES= 482 ALOT= 2410 LEFT= 398-	.00	.00	2808.7
BA361A ST RANCH			
NORTH FORK BISHOP CREEK			
3036 NORTH FORK BISHOP CREEK I-1	127.00	127.00	1830.00
3004 NORTH FORK BISHOP CREEK I-2	.00	.00	741.00
3042 TATUM RETURN AT HIGHWAY 6	.00	.00	126.00
3039 TATUM RETURN AT BISHOP CREEK CANAL	31.00-	31.00-	672.00
3022 BISHOP CREEK CANAL #5A	.00	.00	418.00
B61A21 STOCKWATER @ I-1	30.69-	30.69-	361.30
3316 WELL #406	.00	.00	620.00
B61A41 DITCH MAKE	.00	.00	.00
B61A31 OPERATIONS	65.31-	65.31-	359.80
*TOTALS ACRES= 201 ALOT= 1005 LEFT= 248-	.00	.00	1253.80
BA361B ST RANCH			
MATLICK DITCH			
3009 MATLICK DITCH F-10	65.00	65.00	2007.00
3040 MATLICK DITCH F-13 N	248.00	248.00	2327.00
3008 MATLICK DITCH F-13 E	86.00	86.00	980.00
3007 MATLICK DITCH F-14	12.00	12.00	227.00
3035 MATLICK DITCH #154	119.00	119.00	1164.00
3154 TATUM RETURN G-2	.00	.00	118.00
3037 MATLICK DITCH #63A	105.00-	105.00-	1184.00
3038 TATUM RETURN H-1	.00	.00	1029.00
3003 MATLICK DITCH RETURN @ B-1 DRAIN	99.00-	99.00-	435.00
3010 MATLICK RETURN @ C DRAIN	285.00-	285.00-	1815.00
B61B41 DITCH LOSS #154 TO RETURN @ B1	20.00-	20.00-	238.60
B61B42 DITCH MAKE F-10 TO RETURN @ C DRAIN	.00	.00	69.80
B61B21 SPENCER STOCKWATER	.00	.00	107.00
B61B22 STOCKWATER @ F-10	.00	.00	192.30
B61B31 OPERATIONS	21.00-	21.00-	21.00
*TOTALS ACRES= 473 ALOT= 2365 LEFT= 730	.00	.00	1634.80
BA354A SMITH			
HALL DITCH			
3027 HALL DITCH PUMP PLANT #2	.00	.00	200.00
3028 HALL DITCH PUMP PLANT #4	.00	.00	931.00
*TOTALS ACRES= 219 ALOT= 1095 LEFT= 36-	.00	.00	1131.00
BARECA RECREATION FARMERS PONDS			
BISHOP CREEK CANAL			
3155 BISHOP CREEK CANAL #5B	.00	.00	485.00
BRCA31 OPERATIONS @ #5B	.00	.00	52.00
*TOTALS	.00	.00	433.00
BARECC RECREATION SADDLE CLUB			
BISHOP CREEK CANAL			
3021 BISHOP CREEK CANAL #67	.00	.00	45.00
BRECC3 OPERATIONS	.00	.00	.00
*TOTALS ACRES= 13 ALOT= 65 LEFT= 20	.00	.00	45.00

(BCA)
4/24/06
08:21

BISHOP CONE AUDIT

PAGE

FROM 3/01/06 TO 3/31/06

		A C R E - F E E T		
			MAR	SINCE
A C C O U N T S & S T A T I O N S		PERIOD	M-T-D	4/01/0
-----		-----	-----	-----
BARECD	RECREATION BUCKLEY PONDS			
	SOUTH FORK BISHOP CREEK			
3194	S FORK BISHOP CR BELOW BISHOP CR CANAL	384.00	384.00	6363.00
3193	SANDERS POND RETURN	230.00-	230.00-	2554.00
3066	RAWSON POND # 3 RETURN TO OWENS RIVER	84.00-	84.00-	1473.00
*TOTALS		70.00	70.00	2336.00
BA338	YRIBARREN			
	FORD-RAWSON CANAL & KEOUGH			
2003	FORD RAWSON CANAL DIVERSION #2	33.00	33.00	916.00
2024	FORD RAWSON CANAL DIVERSION #3	.00	.00	3787.00
2004	FORD RAWSON CANAL DIVERSION #7	.00	.00	927.00
2043	YRIBARREN RETURN #2	.00	.00	.00
B38402	FORD RAWSON CANAL LOSS	.00	.00	666.14
B38201	STOCKWATER @ #2	29.41-	29.41-	357.66
B38401	FORD RAWSON CANAL DITCH MAKE	.00	.00	.00
3368	RAWSON & KEOUGH DITCH E/O HWY 395	82.00	82.00	692.00
3369	RAWSON & KEOUGH DITCH RETURN AT A-DRAI	68.00-	68.00-	446.00
B38202	CASHBAUGH STOCKWATER	10.26-	10.26-	100.64
B38403	KEOUGH DITCH LOSS	3.74-	3.74-	135.55
B38301	OPERATIONS	3.59-	3.59-	28.01
*TOTALS	ACRES= 427 ALOT= 2135 LEFT= 599-	.00	.00	2734.00
BAOPRA	OPERATION FORD-RAWSON CANAL			
	FORD-RAWSON CANAL			
2026	FORD RAWSON CANAL BELOW BCC	.00	.00	.00
2024	FORD RAWSON CANAL DIVERSION #3	.00	.00	.00
BOPA31	OPERATIONS	.00	.00	.00
*TOTALS		.00	.00	.00
BAOPRB	OPERATIONS A-DRAIN			
	A-DRAIN			
2086	A-DRAIN DIVERSION TO ARKANSAS FLATS	.00	.00	.00
BOPB31	OPERATIONS	.00	.00	.00
*TOTALS		.00	.00	.00
RV361	ST RANCH			
	HORTON CREEK			
BC361	HORTON CREEK E-7	.00	.00	187.38
BC3613	OPERATIONS	.00	.00	.00
*TOTALS	ACRES= 26 ALOT= 130 LEFT= 57-	.00	.00	187.38
RVRECA	RECREATION MILL POND			
	MCGEE CREEK			
3185	MCGEE CREEK @ ABELOUR RANCH	228.00	228.00	3830.00
3319	WELL #278-MILL POND	.00	.00	.00
3235	MILL POND RETURN	92.00-	92.00-	1729.00
RRCA41	DITCH MAKE	.00	.00	.00
*TOTALS		136.00	136.00	2101.00

(BCA)
 4/24/06
 08:21

BISHOP CONE AUDIT

FROM 3/01/06 TO 3/31/06

A C R E - F E E T

A C C O U N T S & S T A T I O N S		PERIOD	MAR M-T-D	SINCE 4/01/
LAE&MH FIVE BRIDGES RECHARGE BISHOP CREEK CANAL				
3242	BISHOP CREEK CANAL DIVERSION #2	23.00	23.00	676.0
LEMGE5	MITIGATION WATER @ DIVERSION #4	.00	.00	.0
3317	BISHOP CREEK CANAL DIVERSION #6	.00	.00	270.0
LEMH2	STOCKWATER @ DIVERSION #2 & #6	.00	.00	270.0
*TOTALS		23.00	23.00	676.0
BA353 HADELER & MILORADICH WONACOTT & SMITH DITCH				
3015	WONACOTT A-1	54.00	54.00	973.0
3053	TOMMY SMITH DITCH # 162-A	1.00	1.00	141.0
3013	164-B WATTERSON	.00	.00	.0
3017	WONACOTT A-2	54.00-	54.00-	823.0
BA3534	WONACOTT DITCH LOSS	1.00-	1.00-	10.7
BA3533	OPERATIONS	.00	.00	9.1
*TOTALS ACRES= 38 ALOT= 190 LEFT= 81-		.00	.00	271.0
BAGOLF BISHOP GOLF COURSE WELL AND HALL DITCH				
*TOTALS		.00	.00	.00
BA005A ONEY OTEY DITCH				
3049	# 161 OTEY	42.00	42.00	921.0
3377	OTEY DITCH RETURN AT MATLICK DITCH	39.00-	39.00-	770.0
B05A4	DITCH LOSS	3.00-	3.00-	74.6
B05A42	DITCH MAKE	.00	.00	.0
*TOTALS ACRES= 13 ALOT= 65 LEFT= 11-		.00	.00	76.4
BA005B SAFSTROM MATLICK DITCH				
3378	OTEY DITCH DIVERSION ABOVE MATLICK DIT	.00	.00	114.0
*TOTALS ACRES= 20 ALOT= 100 LEFT= 14-		.00	.00	114.0
BA006A BARTON MATLICK DITCH				
3064	MATLICK DITCH AT INTAKE # 61	62.00	62.00	2649.0
3377	OTEY DITCH RETURN AT MATLICK DITCH	39.00	39.00	770.0
3378	OTEY DITCH DIVERSION ABOVE MATLICK DIT	.00	.00	114.0
3379	MATLICK DITCH N/O MCCLAREN	.00	.00	.0
B06A4	DITCH LOSS	101.00-	101.00-	3211.8
*TOTALS ACRES= 14 ALOT= 70 LEFT= 23-		.00	.00	93.11
BA1479 HIDDEN CREEKS RANCH SOUTH INDIAN DITCH				
3025	SOUTH INDIAN DITCH DIVERSION # 3	1.00	1.00	24.00
B14793	OPERATIONS	1.00-	1.00-	1.00
*TOTALS ACRES= 27 ALOT= 135 LEFT= 112		.00	.00	23.00

(BCA)
4/24/06
08:21

BISHOP CONE AUDIT

FROM 3/01/06 TO 3/31/06

A C R E - F E E T

MAR SINCE
M-T-D 4/01/05

A C C O U N T S & S T A T I O N S

PERIOD

AREA SUMMARY	IRG			
	IRG	.00	.00	18287.51
	SW	230.61	230.61	3573.12
	OPER	169.59	169.59	2430.53
	E&M	23.00	23.00	676.00
	GWRC	.00	.00	.00
	REC	206.00	206.00	5189.57
	IND	.00	.00	.00
	DOM	.00	.00	.00
TOTAL WATER USE		629.20	629.20	30156.73

TOTAL IRG AC 3570 TOTAL ALOT 17850 DUTY TO DATE 5.1 AF/AC