

1 LAURENS H. SILVER (SBN 55339)  
 2 CALIFORNIA ENVIRONMENTAL  
 3 LAW PROJECT  
 4 302 Sycamore Avenue  
 5 Mill Valley, California 94941  
 6 Telephone: (415) 383-5688  
 7 Facsimile: (415) 383-7995  
 8 Attorney for Plaintiff  
 9 SIERRA CLUB  
 10  
 11 LAW OFFICE OF DONALD B. MOONEY  
 12 DONALD B. MOONEY (SBN 153721)  
 13 129 C Street, Suite 2  
 14 Davis, California 95616  
 15 Telephone: (530) 758-2377  
 16 Facsimile: (530) 758-7169  
 17 Attorney for Plaintiff  
 18 OWENS VALLEY COMMITTEE  
 19  
 20 ROCKARD J. DELGADILLO  
 21 City Attorney  
 22 RICHARD M HELGESON  
 23 Senior Assistant City Attorney for  
 24 Water and Power  
 25 ARTHUR B. WALSH (SBN 89732)  
 26 Special Counsel  
 27 Joseph Brajevich (SBN 156144)  
 28 Deputy City Attorney  
 111 North Hope Street, Suite 340  
 P.O. Box 51111  
 Los Angeles, California 90051-0100  
 Telephone: (213) 367-4505  
 Attorneys for Defendants CITY OF  
 LOS ANGELES; LOS ANGELES  
 DEPARTMENT OF WATER AND POWER;  
 BOARD OF COMMISSIONERS OF THE  
 DEPARTMENT OF WATER AND POWER;  
 GERALD GEWE AND GENE COUFAL

BILL LOCKYER  
 Attorney General of the  
 State of California  
 DANIEL L. SIEGEL  
 Supervising Deputy  
 Attorney General  
 GORDON B. BURNS (SBN 173441)  
 Deputy Attorney General  
 1300 I Street, Suite 125  
 P.O. Box 944255  
 Sacramento, CA 94244-2550  
 Telephone: (916) 324-3081  
 Facsimile: (916) 327-2319  
 Attorneys for Real-Parties-In-Interest  
 and Cross Complainants/ Petitioners  
 CALIFORNIA STATE LANDS  
 COMMISSION and CALIFORNIA  
 DEPARTMENT OF FISH AND GAME  
  
 PAUL N. BRUCE (SBN 081619)  
 Inyo County Counsel  
 224 North Edwards Street  
 P.O. Box M  
 Independence, California 93526  
 Telephone: (760) 878-2241  
 Facsimile: (760) 878-2241  
  
 GREGORY L. JAMES (SBN 55760)  
 Special Legal Counsel  
 163 May Street  
 Bishop, California 93514  
 Telephone: (760) 872-1168  
 Facsimile: (760) 873-5695  
  
 Attorneys for Real Party in Interest  
 COUNTY OF INYO

SUPERIOR COURT OF THE STATE OF CALIFORNIA  
 COUNTY OF INYO

SIERRA CLUB, and OWENS )  
 VALLEY COMMITTEE )  
 )  
 Plaintiffs/Petitioners )  
 )  
 v. )  
 )

Case No.: S1CVCV01-29768  
 AMENDED STIPULATION AND ORDER

1 )  
2 )  
3 )  
4 )  
5 )  
6 )  
7 )  
8 )  
9 )  
10 )  
11 )  
12 )  
13 )  
14 )

CITY OF LOS ANGELES; LOS ANGELES DEPARTMENT OF WATER AND POWER; BOARD OF COMMISSIONERS OF THE DEPARTMENT OF WATER AND POWER; GERALD GEWE; GENE COUFAL; and DOES 1 - 50

---

Defendants

CALIFORNIA DEPARTMENT OF FISH AND GAME; and CALIFORNIA STATE LANDS COMMISSION

---

Real Parties in Interest and Cross-Complainants

COUNTY OF INYO; and DOES 51-100

---

Real Party in Interest

15  
16 **INTRODUCTION**

17 A. Memorandum of Understanding. In March 1997, City of Los Angeles Department  
18 of Water and Power (“LADWP”), the County of Inyo (“County”), the Sierra Club, the Owens  
19 Valley Committee, the California Department of Fish and Game, the California State Lands  
20 Commission, and Carla Scheidlinger entered into a Memorandum of Understanding (“MOU”).

21 B. Draft EIR. The MOU requires LADWP, as the lead agency, and the County, as a  
22 responsible agency, to jointly prepare an environmental impact report (EIR) for the Lower Owens  
23 River Project (LORP). Because federal funds for implementation of the LORP are being  
24 provided by the U.S. Environmental Protection Agency (“EPA”), an Environmental Impact  
25 Statement (“EIS”) must be prepared for the LORP. Therefore, a combined EIR/EIS is being  
26 prepared.

27 The LORP is compensatory mitigation for impacts related to LADWP’s groundwater  
28 pumping that were difficult to quantify or mitigate directly. LADWP adopted the LORP as a

1 mitigation measure for these impacts in 1991, pursuant to the California Environmental Quality  
2 Act (“CEQA”). The MOU augmented the LORP, provided additional detail, and set a schedule  
3 for implementation.

4 The MOU provides that a draft EIR addressing the LORP (“Draft EIR”) was to have been  
5 released by June 13, 2000. A Draft EIR was not released by June 13, 2000. Thereafter, the parties  
6 to the MOU agreed to several extensions for completion of the Draft EIR. The Draft EIR was not  
7 completed by the agreed-upon extensions. On December 4, 2001, Plaintiffs filed an action in Inyo  
8 County Superior Court seeking an order directing LADWP and the County to comply with the  
9 MOU provisions requiring completion of the Draft EIR. By stipulation dated May 30, 2002, it  
10 was agreed that the Draft EIR would be completed and released by August 31, 2002. The Draft  
11 EIR was not released by August 31, 2002. On September 12, 2002, the Inyo County Superior  
12 Court issued an Order directing the completion and release of the Draft EIR by November 1, 2002.  
13 On November 1, 2002, a Draft EIR/EIS was released for public review and comment. The public  
14 comment period on the Draft EIR/EIS closed on January 14, 2003.

15 C. Final EIR. The MOU requires that a Final EIR addressing the LORP be completed  
16 and presented to the LADWP Board of Water and Power Commissioners (“LADWP Board”) for  
17 certification as soon as possible following the Draft EIR.

18 D. Commencement of Baseflows and Implementation of the Other Physical Features  
19 of the LORP. The MOU requires LADWP to commence baseflows of approximately 40 cubic  
20 feet per second (“cfs”) in the lower Owens River by June 13, 2003. LADWP did not commence  
21 the baseflows on June 13, 2003, and has not commenced such flows as of the date of this  
22 Stipulation and Order. The MOU requires LADWP to commence implementation of the other  
23 physical features of the LORP upon certification of the final EIR. Since the final EIR has not  
24 been certified as of the date of this Stipulation and Order, the implementation of the other physical  
25 features of the LORP has not commenced.

26 E. Additional Commitments. In addition to implementation of the LORP, the MOU  
27 requires that by June 13, 2000 (three years from the discharge of the writ), certain studies and  
28 evaluations be completed by consultants identified in the MOU (“MOU Consultants”) acting

1 under the direction of the County and LADWP. The MOU provides that actions or projects  
2 recommended by these studies be considered for approval and implementation by the LADWP  
3 Board. Further, the MOU provides that if the LADWP Board determines not to approve and  
4 implement all or part of any such action or project, it must set forth its reasons in a resolution of  
5 disapproval. By agreement of the parties to the MOU, the MOU Consultants were given  
6 extensions of time until September 1, 2001 to complete certain of these tasks.

7 Section III.A.1 of the MOU provides that the MOU Consultants will conduct an evaluation  
8 of the condition of Yellow-billed Cuckoo habitat in the riparian woodland areas of Hogback and  
9 Baker Creeks and will develop Yellow-billed Cuckoo Habitat Enhancement Plans for those areas.  
10 Section III.A.3 of the MOU also requires LADWP to provide additional mitigation in the form of  
11 1600 acre-feet of water per year ("AFY"). The MOU Consultants are required to first determine  
12 the water requirements (up to 1,600 acre-feet) of the on-site mitigation measure at Hines Springs  
13 identified in the 1991 EIR. Once the water supply requirements have been determined,  
14 opportunities to use any remaining water in the implementation of on-site and/or off-site  
15 mitigation at/for Fish Springs, Big and Little Blackrock Springs, and Big and Little Seely Springs,  
16 or other appropriate sites, are to be identified and evaluated by Consultants. The establishment of  
17 a shorebird and waterfowl habitat east of Diaz Lake, the enhancement of a wetland at Calvert  
18 Slough, and the establishment of a permanent water supply for Warren Lake north of Big Pine to  
19 enhance shorebird and wildlife habitat are to be included in the evaluation of off-site measures.  
20 The feasibility and the relative environmental benefits of the identified opportunities are also to be  
21 assessed. Based upon this evaluation, the MOU Consultants are to recommend reasonable and  
22 feasible mitigation measures in addition to the measure at Hines Spring and are to recommend  
23 how the water should be released and used to implement and maintain these mitigation measures.

24 Section III. H of the MOU requires that LADWP and the County prepare an annual report,  
25 to be released on or about May 1 of each year, that describes the environmental conditions in the  
26 Owens Valley and studies, projects, and activities conducted under the Inyo County/Los Angeles  
27 Water Agreement ("Agreement") and the MOU.

28

1 F. Capacity of the LORP Pump Station. The Agreement provides that LADWP will  
2 construct a pump station to recover water released to the LORP and convey the water to the Los  
3 Angeles Aqueduct. LADWP contends that there is no limit on the capacity of the pump station so  
4 long as the flows established by the MOU and the goals of the LORP plan are met. The other  
5 signatories to the MOU believe that the Agreement and the MOU require LADWP to construct a  
6 pump station with a capacity of 50 cfs.

7 G. Second Amended and Supplemental Complaint and Cross Complaint. On  
8 September 26, 2003, Plaintiffs filed a Second Amended and Supplemental Complaint for  
9 Declaratory and Injunctive Relief and Petition for Writ of Mandate (“Amended Complaint”). On  
10 December 4, 2003, the California Department of Fish And Game and the California State Lands  
11 Commission filed a Cross Complaint for Declaratory Relief and Petition for Writ of Mandate  
12 (“Cross Complaint”). These actions seek to enforce the terms of the MOU.

13 H. Purpose of the Stipulation and Order. The purpose of this Stipulation and Order is  
14 to resolve the issues raised in the Amended Complaint and the Cross Complaint, and to resolve the  
15 issue of the capacity of the LORP pump station.

16  
17 **STIPULATION**

18 It is hereby and stipulated by and between Plaintiff Sierra Club by and through Laurens H.  
19 Silver, Plaintiff Owens Valley Committee by and through Donald B. Mooney, Defendants City of  
20 Los Angeles, Los Angeles Department of Water and Power, Board of Commissioners of the  
21 Department of Water and Power, Gerald Gewe, and Gene Coufal, by and through Rockard J.  
22 Delgadillo, City Attorney, Richard M. Helgeson, Senior Assistant City Attorney for Water and  
23 Power, Arthur B. Walsh, Assistant City Attorney, Real Party in Interest County of Inyo by and  
24 through Paul N. Bruce, County Counsel and Gregory L. James, Special Legal Counsel, and Cross-  
25 Complainants California Department of Fish And Game and California State Lands Commission  
26 by and through Bill Lockyer, Attorney General, Gordon Burns, Deputy Attorney General and  
27 Daniel L. Siegel (together referred to as “the parties”) as follows:  
28

1           1.       LADWP shall build a "stand alone" (non-expandable) LORP pump station that is  
2 limited to a maximum capacity of 50 cfs. At any given time, the rate of pumping by the pump  
3 station may be up to, but shall not exceed 50 cfs. The U.S Bureau of Reclamation will design the  
4 pump station, including such redundancy in pumping capacity as it deems necessary. LADWP will  
5 construct the pump station as designed by the U.S Bureau of Reclamation. LADWP shall  
6 continuously measure and record the rate of pumping at all times. The location of the  
7 measurement shall be at the LORP pump station or in the pipeline that connects the pump station  
8 with the existing 60-inch pipeline that leads to both the LA Aqueduct and to LADWP's Owens  
9 Lake dust control project. LADWP shall insure the accuracy of the pumping measurements by  
10 calibrating its metering device(s) on a periodic basis as per the manufacturer's recommendations.  
11 LADWP shall submit an annual pump station report to the other parties that demonstrates  
12 compliance with the above pumping limitation and shall post the flow data in real time and the  
13 average flow for the then current month to LADWP's website. The raw data associated with flow  
14 measurements shall be available for inspection and copying as a public record. LADWP will  
15 provide to the County, the California Department of Fish and Game and the California State Lands  
16 Commission reasonable access to its metering devices, control structures, etc. for the purpose of  
17 such independent monitoring and inspection as is relevant to confirming compliance with this  
18 Stipulation and Order.

19           2.       LADWP and the County shall complete and release to the public and the parties a  
20 Final EIR/EIS addressing the LORP by June 23, 2004. The Final EIR/EIS shall be prepared in  
21 accordance with the schedule attached as Exhibit A to this Stipulation and Order. In particular:

- 22       • Activity Numbers 1 through 4, on Exhibit A, shall be completed by LADWP and the  
23 County by January 23, 2004.
- 24       • Activity Number 5, on Exhibit A, shall be completed by February 20, 2004; however, if  
25 the EPA has not completed the portion of Activity Number 2 that is to be performed by  
26 EPA, Activity Number 5 shall be completed within five working days after completion of  
27 the Activity Number 2 work by EPA.

- Activity Number 14, on Exhibit A, (preparation of an Administrative Draft of the Final EIR/EIS) shall be completed by May 7, 2004.

LADWP, as the CEQA lead agency, shall present the Final EIR/EIS and accompanying documents to the LADWP Board for consideration of certification on or before the first meeting of the LADWP Board in August 2004. The LADWP Board shall take action with respect to certification of the Final EIR/EIS and approval of the project within 30 days of its presentation for certification. The Inyo County Board of Supervisors, as a CEQA responsible agency, will take action with respect to certification of the Final EIR/EIS within two weeks of action by the LADWP Board. The date for completion and release of the Final EIR/EIS, the date for submission of the Final EIR/EIS to the LADWP Board, the date for submission of the Final EIR/EIS to the Inyo County Board of Supervisors, and the dates for certification of the Final EIR/EIS may be extended by unanimous agreement of the parties, or by order of the Court upon the Court's determination that circumstances beyond the control of LADWP, or the County, justify an extension of a date(s).

3. If LADWP completes, releases, submits and certifies the Final EIR/EIS as provided in section 2, the Sierra Club, the Owens Valley Committee, the California Department of Fish and Game, the California State Lands Commission, and the County will not challenge the adequacy of the Final EIR/EIS on the basis that the Draft EIR/EIS should have been re-circulated.

4. After the Final EIR/EIS has been certified by the LADWP Board and that action has become final following the passage of the requisite review period by the Los Angeles City Council, and after the Final EIR/EIS has been certified by the Inyo County Board of Supervisors, and upon EPA's issuance of a Record of Decision on the EIS portion of the Final EIR/EIS (an action necessary for federal grant funds to become available), LADWP shall promptly commence implementation of the Off-River Lakes and Ponds and the Blackrock Waterfowl Habitat Area.

5. The initial releases of water that will commence the ramping (increasing) of flows specified in the project description in the Final EIR/EIS adopted by LADWP and the County will be commenced by LADWP on or before September 5, 2005. LADWP will ramp the flows as rapidly as possible while attempting to avoid adverse impacts on water quality and fish. It is

1 anticipated that LORP baseflows of 40 cfs in the river channel will be fully implemented by April  
2 1, 2006. However, if at the time of the approval of the LORP, LADWP and the County determine,  
3 upon substantial evidence, that full implementation of baseflows by April 2006 cannot occur  
4 without significant adverse impacts on water quality and/or fish, and therefore adopt an alternative  
5 to the project that allows for full implementation of baseflows after April 1, 2006, the rights,  
6 remedies, or causes of action that are available to any party in regard to a failure by LADWP to  
7 implement baseflows by June 13, 2003 as required by the MOU, shall not be limited by the  
8 provisions of section 15 of this Stipulation and Order.

9           6.       The County shall seek new grant funds (from agencies other than LADWP and the  
10 County) that will allow the County to continue to conduct its salt cedar control program in the area  
11 of the LORP. LADWP will provide funds to the County in an amount not to exceed \$500,000 per  
12 year, that matches the amount of any grant funds obtained by the County for the continuation of its  
13 salt cedar control program in the LORP up to a total maximum of \$1,500,000. The County will  
14 provide to LADWP a copy of each monthly invoice(s) submitted by the County to a granting  
15 agency(s) for reimbursement of expenses incurred by the County. Within ninety days of receipt of  
16 written notification from the County that all or part of the invoiced funds have been received by  
17 the County from the granting agency, LADWP will provide to the County an amount of funds  
18 equal to the amount of the funds received from the granting agency (up to a maximum of \$500,000  
19 per fiscal year). If LADWP has provided \$500,000 to the County in a fiscal year, the difference  
20 between \$500,000 and the amount of any unmatched grant funds (up to the \$500,000 maximum  
21 for the following fiscal year) will be provided to the County by LADWP during the following  
22 fiscal year. LADWP and the County will agree on the procedures and specific schedules for  
23 providing the matching funds to the County. LADWP will cooperate with the County and assist  
24 the County in its attempts to obtain such grant funds. If the County fails to obtain such grant  
25 funds, the provisions of this Stipulation and Order shall not require the County to continue its salt  
26 cedar control program in the area of the LORP.

27           7.       LADWP will conform to each of the following deadlines:  
28

1 (a) Not later than 7 days from certification of the Final EIR/EIS by the LADWP Board,  
2 LADWP shall submit complete applications for all permits necessary to allow implementation of  
3 the LORP. LADWP shall provide evidence to the other parties to this Stipulation and Order that  
4 the applications were timely submitted.

5 /  
6 (b) LADWP shall initiate the Phase 1 flows as described on page 2-21 of the LORP  
7 Draft EIR not later than six (6) months from the granting of all permits necessary to allow the  
8 implementation of Phase 1 flows.

9 (c) For information purposes only, LADWP shall, within 45 days of the entry of this  
10 Stipulation and Order, develop and submit for review to the other parties a schedule that: (1)  
11 identifies the various tasks which are to be undertaken by outside contractors that are prerequisites  
12 to implementing the Phase 1 flows, and are prerequisites to completing other LORP pre-  
13 implementation work, (2) provides the anticipated dates for LADWP to release Requests for  
14 Proposals for each of those tasks, (3) provides the anticipated starting and completion date for  
15 each task, (4) identifies the work that will be undertaken by LADWP that is prerequisite to  
16 completing other LORP pre-implementation work, and (5) provides the anticipated starting and  
17 completion dates for each of those tasks. All tasks and work described in (1) through (5) shall be  
18 structured by LADWP so that the schedule for commencing the releases into the river  
19 implementing the Phase 1 flows described in section 7b, and the schedule for releasing baseflows  
20 into the river described in section 5 are attained. LADWP will report on its adherence to the  
21 schedules described in (1) through (5), and, if it deems it necessary, will submit modifications to  
22 the schedule to the other parties.

23 8. Section III. A. 1 of the MOU is amended to read as follows (the amended language  
24 is shown in italics):

25 1. YELLOW-BILLED CUCKOO HABITAT. Consultants, *in*  
26 *accordance with a work plan developed by Consultants and approved by DWP and*  
27 *the County, and with the assistance of a subcontractor(s) recommended by the*  
28 *County and acceptable to Consultants, will conduct an evaluation of the condition*

1 of Yellow-billed Cuckoo habitat in the riparian woodland areas of Hogback and  
2 Baker Creeks shown on Figure 5. Based on that evaluation, Consultants will  
3 develop, as they deem warranted, Yellow-billed Cuckoo Habitat Enhancement  
4 Plans for these areas. Each *habitat enhancement* plan will identify reasonable and  
5 feasible actions or projects to maintain and/or improve the habitat of the Yellow-  
6 billed Cuckoo. In developing the plans, the Consultants *and the subcontractor(s)*  
7 will consider the recommendations for these areas that were identified in the  
8 *Distribution of Breeding Riparian Birds in Owens Valley, Inyo County, California*  
9 (Laymon and Williams 1994) and will confer with DWP, the lessee for each area  
10 and the Parties.

11 *Any inquiries, requests for guidance, reports, drafts, memoranda, data,*  
12 *draft recommendations, whether oral or written, and whether made or provided by*  
13 *Consultants and/or any subcontractors to DWP or the County, made or provided*  
14 *by DWP to Consultants and/or subcontractors, or made or provided by County to*  
15 *Consultants and/or subcontractors, will be provided to County and/or DWP in the*  
16 *same manner and at the same time.*

17 *The plans will include schedules for implementing the plans. Projects*  
18 *recommended by these studies and evaluations will be presented to the Board of*  
19 *Water and Power Commissioners for approval and implementation as soon as*  
20 *possible after compliance with CEQA.*

21 *The parties acknowledge that the process of utilizing subcontractor(s)*  
22 *recommended by the County could result in delays such that the above completion*  
23 *dates cannot be met, and the parties agree to extend the completion dates to the*  
24 *extent that the subcontractors cause such delays to occur.*

25 9. Section III. A. 3 of the MOU is amended to read as follows (the amended  
26 language is shown in italics):

27 3. ADDITIONAL MITIGATION. A total of 1600 AFY will be  
28 supplied by DWP for (1) the implementation of the on-site mitigation measure at

1  
2  
3  
4  
5  
6  
7  
8  
9  
10  
11  
12  
13  
14  
15  
16  
17  
18  
19  
20  
21  
22  
23  
24  
25  
26  
27  
28

Hines Spring identified in the EIR, and (2) the implementation of on-site and/or off-site mitigation that is in addition to the mitigation measures identified in the EIR for impacts at Fish Springs, Big and Little Blackrock Springs, and Big and Little Seely Springs.

Consultants, *in accordance with a work plan developed by Consultants and approved by DWP and the County, and with the assistance of a subcontractor(s) recommended by the County and acceptable to Consultants*, will determine the water requirements of the mitigation measure at Hines Spring. Once the water supply requirements have been determined, opportunities to use any remaining water in the implementation of on-site and/or off-site mitigation at/for Fish Springs, Big and Little Blackrock Springs, and Big and Little Seely Springs, *or additional mitigation measures at Hines Springs*, will be identified and evaluated by Consultants. The establishment of a shorebird and waterfowl habitat east of Diaz Lake, the enhancement of a wetland at Calvert Slough, the establishment of a permanent water supply for Warren Lake north of Big Pine to enhance shorebird and wildlife habitat, *and other appropriate sites identified by the County* will be included in the evaluation of off-site measures. The feasibility and the relative environmental benefits of the identified opportunities also will be assessed.

*Consultants will independently evaluate the recommendations and report(s) of the subcontractor(s).* Based upon this evaluation, Consultants will recommend reasonable and feasible mitigation measures in addition to the measure at Hines Spring and will recommend how the water should be released and used to implement and maintain these mitigation measures. *The recommendations shall include schedules for implementing the mitigation measures.* Reasonable and feasible measures will be recommended which will provide the most environmental benefits that can be achieved with the available water. On-site mitigation measures will be preferred unless off-site measures are found to be more environmentally

1 beneficial than identified on-site measures. In considering whether to recommend  
2 a measure, Consultants will confer with DWP, the lessee for each affected area and  
3 the Parties. Mitigation measures recommended by the Consultants, within the  
4 water limits of 1600 AFY, will be implemented by DWP in accordance with the  
5 recommended schedules, and will be maintained by DWP and/or the County.

6 *Projects recommended by these studies and evaluations will be presented to the*  
7 *Board of Water and Power Commissioners for approval and implementation as*  
8 *soon as possible after compliance with CEQA.*

9 *Any inquiries, requests for guidance, reports, drafts, memoranda, data,*  
10 *draft recommendations, whether oral or written, and whether made or provided by*  
11 *Consultants and/or any subcontractors to DWP or the County, made or provided*  
12 *by DWP to Consultants and/or subcontractors, or made or provided by County to*  
13 *Consultants and/or subcontractors, will be provided to County and/or DWP in the*  
14 *same manner and at the same time.*

15 *The parties acknowledge that the process of utilizing subcontractor(s)*  
16 *recommended by the County, could result in delays such that the above completion*  
17 *dates cannot be met, and the parties agree to extend the completion dates to the*  
18 *extent that the subcontractors cause such delays to occur.*

19 10 (a) Work Plans. The County and LADWP have agreed upon a work plan for  
20 developing the Yellow-billed Cuckoo Habitat Enhancement Plans pursuant to Section III.A.1 of  
21 the MOU (as revised in section 8), and have agreed upon a work plan for developing the  
22 mitigation measures to be recommended pursuant to Section III.A.3 of the MOU (as revised in  
23 section 9). The agreed upon work plans, together with the accompanying budgets and schedules  
24 are Exhibits B and C hereto. The other parties to the MOU have reviewed the schedules for the  
25 two work plans and are in agreement with the schedules. LADWP and Inyo County shall direct  
26 the MOU Consultants to complete the activities described in each work plan in accordance with  
27 the schedule attached to each work plan. This Stipulation and Order incorporates the schedules for  
28

1 developing the Yellow-billed Cuckoo Habitat Enhancement Plans and for developing the  
2 mitigation measures as enforceable orders of the Court.

3 (b) Schedules. If any party disagrees with a schedule approved by the Board of Water  
4 and Power Commissioners for implementing a Yellow-billed Cuckoo Habitat Enhancement Plan,  
5 or disagrees with a schedule approved by the Board of Water and Power Commissioners for  
6 implementing a mitigation measure that is recommended pursuant to Section III.A.3 of the MOU  
7 (as revised in section 9), if the Court receives a written request from that party within thirty days  
8 of the Board of Water and Power Commissioners' action approving a schedule, the Court shall  
9 schedule a mandatory settlement conference or conferences for the purpose of attempting to reach  
10 agreement on schedules for conducting the work. If the parties are in agreement on some or all of  
11 the schedules approved by the Board of Water and Power Commissioners, the parties shall amend  
12 this Stipulation and Order to incorporate those schedules as enforceable orders of the Court. If  
13 some or all of the schedules are made the subject of a mandatory settlement conference as  
14 described in the preceding paragraph, any alternative schedules agreed to by the parties shall be  
15 incorporated into this Stipulation and Order by amendment as enforceable orders of the Court. If,  
16 following a mandatory conference or conferences, there is no agreement on a schedule(s) for  
17 implementing the work, any party to this Stipulation and Order may pursue its rights, remedies, or  
18 causes of action against any Defendant as provided in section 14 below. A failure to reach  
19 agreement on a schedule shall not in anyway alter or modify this Stipulation and Order, or the  
20 rights of the parties under this Stipulation and Order.

21 11. By May 31, 2004, LADWP shall complete and release to the other parties and to  
22 the public, an annual report for 2003 that is in conformance with section III.H of the MOU.  
23 Further, on or about May 1 of each year thereafter, LADWP and the County shall complete and  
24 release an annual report that is in conformance with section III.H of the MOU. These annual  
25 reports may be filed jointly or separately by the two entities.

26 12. The deadlines described in sections 2, 4, 5, 7, 8, 9 and 11 may be extended by  
27 unanimous agreement of the parties, or by order of the Court upon the Court's determination that  
28 circumstances beyond the control of LADWP, or the County, justify an extension of the deadlines.

1           13.     Prior to the completion and release of the Final EIR/EIS, on January 23, 2004,  
2 February 20, 2004, March 26, 2004, April 23, 2004, May 21, 2004, and every two weeks  
3 thereafter until certification of the Final EIR, LADWP and the County will provide progress  
4 reports to the parties and will file the progress reports with the Court. After certification of the  
5 Final EIR, on the last court day of each month until the LORP baseflows have been implemented,  
6 LADWP and the County shall provide progress reports to the other parties and shall file the  
7 reports with the Court. These reports may be filed jointly or separately by the two entities. The  
8 reports shall identify progress, or lack thereof, in implementing the Stipulation and Order,  
9 including whether the progress is consistent with the schedules established by the Stipulation and  
10 Order, and if not consistent with the implementation schedule, the facts and circumstances  
11 regarding the inconsistency, and the planned action that will be taken to meet the implementation  
12 schedule.

13           14.     A party or parties to this Stipulation and Order may seek enforcement of this  
14 Stipulation and Order by filing and serving a noticed motion to set a hearing for an order to show  
15 cause why a remedy, sanctions, or other order proposed in the motion, or otherwise determined to  
16 be appropriate by the court, should not be imposed.

17           15.     As long as LADWP is in compliance with the deadlines described in sections 2, 4,  
18 5, 7 a, 7b, 8, 9 and 11, has submitted the schedule described in section 7c, and has provided  
19 matching funds pursuant to section 6, no party to this Stipulation and Order may seek an order  
20 from any Court that compels a reduction in LADWP's groundwater pumping in the Owens Valley,  
21 and no party to this Stipulation and Order may seek an order from any court to compel the  
22 commencement of flows in the river (LADWP shall be deemed in compliance with any of the  
23 above-described deadlines if it is in compliance with the deadline as extended by unanimous  
24 agreement of the MOU Parties or by order of the Court.) However, if LADWP fails to comply  
25 with any of these deadlines: (1) this Stipulation and Order shall not limit the rights, remedies, or  
26 causes of action of any party to this Stipulation and Order against any Defendant, including rights,  
27 remedies, and causes of action that have not yet been filed, provided that the party pursues such  
28 rights, remedies or causes of action in Inyo County Superior Court; (2) Defendants agree to toll

1 any and all applicable statutes of limitations and other procedural requirements and limitations  
2 from the date of the filing of this Stipulation and Order for all such rights, remedies, and causes of  
3 action, and (3) any and all claims of laches are waived by Defendants, with respect to such rights,  
4 remedies, and causes of action, except that no right, remedy or cause of action which would have  
5 expired or been barred prior to the date of this Stipulation and Order is revived by this paragraph.

6 If a party pursues such rights, remedies, or causes of action in a new action, Defendants  
7 shall not oppose coordination or consolidation with the current action. The parties intend this  
8 provision to maintain the status quo and avoid any prejudice to the parties for granting Defendants  
9 additional time to implement the LORP. This section shall not bar or affect any dispute that has  
10 been, or may be, brought by the County against LADWP under the dispute resolution provisions  
11 of the Agreement. Moreover, this section is intended to limit a parties' remedies only for  
12 Defendants' failure to meet the MOU deadlines that have been extended herein; it is not intended  
13 to apply to other breaches of the MOU or other legal duties, such as disputes about the project's  
14 design.

15 16. If, the current judge (Denton, J.) assigned to this case is no longer available for any  
16 reason, then this Stipulation and Order will be enforced by a disinterested judge from a neutral  
17 county assigned by the chairperson of the Judicial Council pursuant to Code of Civil Procedure  
18 section 394(a).

19 17. Nothing in this Stipulation and Order shall be interpreted as changing or modifying  
20 any provision or provisions of the MOU or any obligation in the MOU unless such change or  
21 modification is expressly identified. Nothing in this Stipulation and Order shall alter any legal  
22 obligation, duty or commitment by any party, including but not limited to obligations, duties and  
23 commitments under CEQA, the Agreement, and the findings and resolutions adopted by the Los  
24 Angeles City Council on October 18, 1991, and by LADWP on October 15, 1991, in which they  
25 committed to implement the LORP and other mitigation measures. Nothing in this Stipulation and  
26 Order constitutes an admission by any party that the delays in preparation of a Final EIR/EIS or in  
27 implementation of the baseflows were or were not attributable to circumstances beyond the  
28 control of the Defendants.

1 18. Nothing in this Stipulation and Order shall be construed to (1) bar LADWP from  
2 coming before this Court to pursue any claimed legal rights or remedies that it may have to change  
3 the terms of Section 1 in the event of a subsequent change of circumstances, or (2) imply that  
4 LADWP is entitled to change the terms of Section 1.

5  
6  
7 \_\_\_\_\_  
Date

\_\_\_\_\_  
Laurens H. Silver, Esq.  
Attorney for Plaintiff  
Sierra Club

8  
9  
10 \_\_\_\_\_  
Date


\_\_\_\_\_  
Donald B. Mooney  
Attorney for Plaintiff  
Owens Valley Committee

11  
12  
13 \_\_\_\_\_  
Date

\_\_\_\_\_  
Gordon B. Burns  
Deputy Attorney General  
Attorney for Real Parties in Interest/Cross  
Complainants  
California Department of Fish and Game  
California State Lands Commission

14  
15  
16  
17  
18  
19 8/18/04

20 \_\_\_\_\_  
Date

\_\_\_\_\_  
  
Arthur B. Walsh  
Special Counsel  
Joseph Brajevich  
Attorney for Defendants  
City of Los Angeles; Los Angeles  
Department Of Water And Power;  
Board of Commissioners of The  
Department Of Water and Power;  
Gerald Gewe and Gene Coufal


21  
22  
23  
24  
25  
26  
27 \_\_\_\_\_  
Date

\_\_\_\_\_  
  
Paul N. Bruce  
County Counsel

1  
2  
3  
4  
5  
6  
7  
8  
9  
10  
11  
12  
13  
14  
15  
16  
17  
18  
19  
20  
21  
22  
23  
24  
25  
26  
27  
28

8/18/04

Date



Laurens H. Silver, Esq.  
Attorney for Plaintiff  
Sierra Club

Date

Donald B. Mooney  
Attorney for Plaintiff  
Owens Valley Committee

Date

Gordon B. Burns  
Deputy Attorney General  
Attorney for Real Parties in Interest/Cross  
Complainants  
California Department of Fish and Game  
California State Lands Commission

Date

Arthur B. Walsh  
Special Counsel  
Joseph Brajevich  
Attorney for Defendants  
City of Los Angeles; Los Angeles  
Department Of Water And Power;  
Board of Commissioners of The  
Department Of Water and Power;  
Gerald Gewe and Gene Coufal

Date

Paul N. Bruce  
County Counsel  
Gregory L. James  
Special Legal Counsel  
Attorneys for Real Party in Interest  
County of Inyo

1  
2  
3  
4  
5  
6  
7  
8  
9  
10  
11  
12  
13  
14  
15  
16  
17  
18  
19  
20  
21  
22  
23  
24  
25  
26  
27  
28


---

Date

*August 16, 2004*  
Date

---

Laurens H. Silver, Esq.  
Attorney for Plaintiff  
Sierra Club



---

Donald B. Mooney  
Attorney for Plaintiff  
Owens Valley Committee

---

Date

---

Gordon B. Burns  
Deputy Attorney General  
Attorney for Real Parties in Interest/Cross  
Complainants  
California Department of Fish and Game  
California State Lands Commission

---

Date

---

Arthur B. Walsh  
Assistant City Attorney  
Attorney for Defendants  
City of Los Angeles; Los Angeles  
Department Of Water And Power;  
Board of Commissioners of The  
Department Of Water and Power;  
Gerald Gewe and Gene Coufal

---

Date

---

Paul N. Bruce  
County Counsel  
Gregory L. James  
Special Legal Counsel  
Attorneys for Real Party in Interest  
County of Inyo

1  
2  
3  
4  
5  
6  
7  
8  
9  
10  
11  
12  
13  
14  
15  
16  
17  
18  
19  
20  
21  
22  
23  
24  
25  
26  
27  
28

Date

Laurens H. Silver, Esq.  
Attorney for Plaintiff  
Sierra Club

Date

Donald B. Mooney  
Attorney for Plaintiff  
Owens Valley Committee

8/18/04

Date



Gordon B. Burns  
Deputy Attorney General  
Attorney for Real Parties in Interest/Cross  
Complainants  
California Department of Fish and Game  
California State Lands Commission

Date

Arthur B. Walsh  
Special Counsel  
Joseph Brajevich  
Attorney for Defendants  
City of Los Angeles; Los Angeles  
Department Of Water And Power;  
Board of Commissioners of The  
Department Of Water and Power;  
Gerald Gewe and Gene Coufal

Date

Paul N. Bruce  
County Counsel  
Gregory L. James  
Special Legal Counsel  
Attorneys for Real Party in Interest  
County of Inyo

Gregory L. James  
Special Legal Counsel  
Attorneys for Real Party in Interest  
County of Inyo

**SECTION 3**  
**ORDER**

Good cause appearing therefore, the Amended Stipulation set forth above is the order of this Court.

Dated: Sept. 15 2004

  
\_\_\_\_\_  
Judge of the Superior Court

1  
2  
3  
4  
5  
6  
7  
8  
9  
10  
11  
12  
13  
14  
15  
16  
17  
18  
19  
20  
21  
22  
23  
24  
25  
26  
27  
28

# EXHIBIT

# A

Activity Number	Description	October 2003				November 2003				December 2003					
		6	13	20	27	3	10	17	24	1	8	15	22	29	5
1	DWP/MWH Preparation of Responses to Comments and Rev. EIR/EIS Sections and Submission to ICWD/EPA (1), (2), (3)		Rec v.2 ☆	Del v.2 ☆		Land Mgt. ☆		Mon & AM Fund. ☆		Initial Flows ☆			PS Delta W Supp ☆	Other Topics ☆	
2	ICWD/EPA Review of Responses to Comments and Rev. EIR/EIS Sections	Mosq v.2 ☆			Rec v.2 ☆	Del v.2 ☆		Land Mgt. ☆		Mon & AM Fund. ☆		Initial Flows ☆			PS Delta W Supp ☆
3	MWH/DWP Identify Issues/Language in ICWD/EPA Mark-ups Requiring Discussion Before Sections Can be Revised	Del, Rec v1 ☆		Mosq v.2 ☆			Del v.2 ☆		Land Mgt. ☆		Mon & AM Fund. ☆		Initial Flows ☆		
4	DWP/ICWD Conference Calls to Discuss Issues from Item #3 (1x per week or less)	X	X	X	X	X	X	X	X	X	X	X	X	X	X
5	MWH Revise Schedule related to sequence of topics for discussion in items 6 through 13														
6	LADWP/ICWD/EPA/MWH develop final section/responses/proj desc revisions: <u>deleterious species</u>														
7	LADWP/ICWD/EPA/MWH develop final section/responses/proj desc revisions: <u>land management</u>														
8	LADWP/ICWD/EPA/MWH develop final section/responses/proj desc revisions: <u>monitoring &amp; AM</u>														
9	LADWP/ICWD/EPA/MWH develop final section/responses/proj desc revisions: <u>mosquitoes &amp; funding</u>														
10	LADWP/ICWD/EPA/MWH develop final section/responses/proj desc revisions: <u>delta &amp; pump station</u>														
11	LADWP/ICWD/EPA/MWH develop final section/responses/proj desc revisions: <u>initial flow release &amp; cultural resources</u>														
12	LADWP/ICWD/EPA/MWH develop final section/responses/proj desc revisions: <u>recreation &amp; water supply</u>														
13	LADWP/ICWD/EPA/MWH develop final section/responses/proj desc revisions: <u>other topics</u>														
14	DWP/MWH Prepare Admin Draft Final EIR/S, Inc revisions to other EIR/S sections (e.g., proj desc) for consistency w/chgs above														
15	ICWD/EPA Review Admin Draft Final EIR/EIS for internal consistency and consistency w/agreed changes to sections/responses														
16	LADWP/ICWD/EPA/MWH make final revisions to admin final EIR/EIS														
17	DWP/MWH Prepare Screencheck Final EIR/S														
18	LADWP/ICWD/EPA/MWH Approve Screencheck Final EIR/EIS														
19	DWP/MWH Print and Distribute Final EIR/EIS														

**Legend**

- X Conference Calls
- ☆ DWP/MWH Submittals to ICWD/EPA
- ☆ ICWD Comments to DWP/MWH
- ☆ EPA Comments to DWP/MWH

- DWP/MWH Preparation of Submittals
- ICWD/EPA Reviews
- Consensus Discussions

**Assumptions**

- (1) Initial flow release schedule determined L.
- (2) Pump station size determined by Nov. 15
- (3) MWH to summarize ESI's monitoring plan



# EXHIBIT

## B

**WORK PLAN FOR THE COMPLETION OF  
YELLOW-BILLED CUCKOO HABITAT  
EVALUATION AND ENHANCEMENT PLANS FOR  
BAKER AND HOGBACK CREEK AREAS**

prepared for

**Los Angeles Department of Water and Power  
and  
Inyo County Water Department**

prepared by

**Ecosystem Sciences**



**FINAL  
August 18, 2004**

Exhibit B  
Page 1 of 35

## Table of Contents

<b>INTRODUCTION .....</b>	<b>1</b>
<b>MOU DIRECTION AND GOALS .....</b>	<b>1</b>
<b>PHASE I - EVALUATION OF YBC HABITAT CONDITIONS AT HOGBACK AND HAKER CREEKS.....</b>	<b>2</b>
<b>PHASE II - RECOMMENDATIONS AND ALTERNATIVES .....</b>	<b>5</b>
<b>PHASE III - HABITAT ENHANCEMENT PLANS .....</b>	<b>8</b>
<b>BUDGET .....</b>	<b>9</b>
<b>2004 TIME LINE - YBC HABITAT ENHANCEMENT PLANS .....</b>	<b>10</b>
<b>LITERATURE CITED .....</b>	<b>12</b>
<b>RELATED LITERATURE.....</b>	<b>13</b>
<b>APPENDIX 1: 1999 REPORT BY LAYMON AND WILLIAMS .....</b>	<b>16</b>
<b>APPENDIX 2: LIST OF CONCERNS AND RECOMMENDATIONS COMPILED FROM LAYMON AND WILLIAMS (1994 AND 1999).....</b>	<b>31</b>

## **Introduction**

This work plan sets forth the tasks that will be performed by Ecosystem Sciences (ES) and their subcontractors to fulfill the requirements of Sections III.A and III.A.1 of the 1997 Memorandum of Understanding between the City of Los Angeles Department of Water and Power, the County of Inyo, the California Department of Fish and Game, the California State Lands Commission, the Sierra Club, and the Owens Valley Committee (MOU). For the purposes of this work plan, the agencies and organizations that are the signatories to the MOU are collectively called the "MOU Parties."

## **MOU Direction and Goals**

The MOU directs under Section III.A. (Studies, Evaluations, and Commitments) on Page 23, that --- "under the direction of DWP and the County, Consultants and their associates will conduct the following studies and evaluations. Except as otherwise provided in this section, these studies and evaluations will be completed within three years of the discharge of the writ. ..."

1. **Yellow-Billed Cuckoo Habitat.**  
Consultants will conduct an evaluation of the condition of Yellow-billed Cuckoo habitat in the riparian woodland areas of Hogback and Baker Creeks shown on Figure 5 [of the MOU]. Based on that evaluation, Consultants will develop, as they deem warranted, Yellow-billed Cuckoo Habitat Enhancement Plans for these areas. Each plan will identify reasonable and feasible actions or projects to maintain and/or improve the habitat of the Yellow-billed Cuckoo. In developing the plans, the Consultants will consider the recommendations for these areas that were identified in the Distribution of Breeding Riparian Birds in Owens Valley, Inyo County, California (Laymon and Williams 1994) and will confer with DWP, the lessee for each area and the Parties.

Under the direction of DWP and the County, the Consultants and their Associates have five major assignments:

1. Evaluate the condition of the YBC habitat in the riparian woodland areas of Baker and Hogback Creeks within DWP lands.
2. Based on the evaluation, develop Yellow-billed Cuckoo Habitat Enhancement Plans, as they deem warranted, for these areas.
3. The plans will identify reasonable and feasible actions or projects to maintain and/or improve the habitat of the YBC.
4. In developing the plans, consider the recommendations for the Baker and Hogback Creek areas identified by Laymon and Williams (1999 and 1994).
5. In developing the two plans (Hogback and Baker creeks), confer with the lessee for each area and each of the MOU Parties.

As the MOU directs, the Consultants must consider the recommendations of Laymon and Williams (1994 and 1999) in the preparation of the plans, including the identification of enhancement alternatives. The Laymon and Williams 1999 report is provided in its entirety as Appendix 1 to this work plan. The recommendations contained in the 1994 and 1999 reports are provided in Appendix 2.

Further, the MOU provides that "Actions or projects recommended by these studies and evaluations will be presented to the Board of Water and Power Commissioners for approval and implementation as soon as possible following the completion of the study or evaluation and after compliance with CEQA."

### **Budget**

If after the approval of this work plan, before work is conducted that would incur additional expenses that cannot be covered by ES without exceeding the overall funds in the attached budget, concurrence on completing the work must be obtained by ICWD and LADWP. ES will contact LADWP and ICWD to discuss and resolve the issue.

### **Phased Approach to Attain MOU Goals**

The development of YBC habitat enhancement plans will be performed in three phases. During the first phase, existing site information regarding existing YBC habitat conditions at Baker and Hogback creek areas will be reviewed and new information will be collected as needed. Based on this information, in the second phase, alternatives will be developed to maintain and/or enhance YBC habitat in both areas. The alternatives will include monitoring and adaptive management measures and reporting protocols. Under the third phase, final habitat enhancement plans will be prepared for Baker and Hogback creeks. Phase II alternatives will be reviewed by the lessees for the areas and the MOU Parties. Following consultation with these parties, the Consultants will finalize the content of the YBC plans. CEQA requirements will be determined and, following approval by LADWP's board, the plans will be implemented.

### **Team Approach**

In fulfilling the requirements of the MOU with regard to this project, Ecosystem Sciences will utilize a team of experts. This work plan describes the work that will be performed by each team member. Where the work plan calls for a team member(s) to prepare a report, the report will be released as written by the author(s).

### **Phase I – Evaluation of YBC Habitat Conditions at Hogback and Baker Creeks**

**TASK 1:** The following subtasks will be performed. Additional expertise as required to assist in the evaluation may be sought at the discretion of the Principal Scientists.

1. Steve Laymon and Otis Bay will review the existing vegetation maps, other data, and reports prepared by Whitehorse Associates and other maps and information previously collected and assembled by ES. Based on this review and field

verifications (if necessary), any additional information needed to accomplish the Phase II tasks will be identified.

The information to be reviewed will include:

**ES Baker Creek Grazing Parcel Description**

- Existing grazing
- maps

**ES Hogback Creek Parcel Description**

- Existing grazing
- Maps

**ES Yellow-billed Cuckoo Enhancement: Methodology for Yellow-billed Cuckoo microhabitat suitability**

- methods
- result tables
- maps

**ES Sampling Protocols for the Yellow-billed Cuckoo habitat evaluation and enhancement plans for Baker and Hogback Creeks**

- protocols overview
- vegetation plan maps for Baker and Hogback
- ES review of WHA plan mapping assessment
- WHA plan mapping assessment

**ES Baker and Hogback Creeks Yellow-billed Cuckoo Enhancement Photographs and Associated Maps**

- landscape photos and map
- recreational impacts and map
- transect fixed photopoints and map

**ES 11x17 Maps of Baker Creek:**

- aerial photo and locator
- vegetation community types
- YBC suitable habitat
- fire and rare plant parcels
- grazing fence lines and pastures
- recreation access roads, trails, and photo points
- data transects and data points
- landscape photo points

**ES 11x17 Maps of Hogback Creek:**

- aerial photo and locator
- vegetation community types
- YBC suitable habitat
- grazing fence lines and pastures
- recreation access roads, trails, and photo points

- data transects and data points
- landscape photo points
- topographic maps

WHA Baker Creek Area Inventory and Assessment, 2000 Conditions

WHA Hogback Creek Area Inventory and Assessment, 2000 Conditions

WHA 5.0 Enhancement Alternatives (for Baker Creek)

2. If it is determined that information in addition to that described above is needed, Steve Laymon or Otis Bay will direct or conduct the collection and presentation of the additional data.
3. Otis Bny, with assistance from Frank Smith, will prepare descriptions of vegetation conditions and vegetation maps. Whether the existing vegetation maps are used or new maps are developed, the final maps produced under this task will include the following information:
  - Quantification and delineation of aerial extent and width of forest stands
  - Polygons with assigned vegetation community names based on dominant species (to the association or series level), allowing for the distinction between black locust and native forest. Plant community polygons will be attributed with a species list.
  - Riparian forest polygons attributed with data on species composition, forest structure, understory conditions, and the status of recruitment of native and non-native trees and perennial understory vegetation.
  - The status of highlining within and on the edges of the forest patches, including the criteria used to make these determinations.
  - The location and extent of rare plants and any other unique ecological features (e.g. bogs).
  - Dominant soil types.
4. Using the vegetation maps and habitat data developed in the previous subtask, Steve Laymon will develop descriptive categories (high, medium, low, and unsuitable) for current YBC habitat using a habitat suitability model or other appropriate tools. A report describing the environmental characteristics used in the model as well as the results will be produced. A table will be included in the report that displays, for each forest patch, the index or measurement used for each characteristic and the model result.
5. Steve Laymon, with assistance from Ecosystem Sciences, will develop descriptions and GIS data layer maps of other site conditions for Baker and Hogback creeks that include:
  - Characterization of public access and uses, including any problems caused by these uses

- Existing grazing management
  - Irrigation schedules and water sources based on past practices by the lessee
  - Fire frequency and extent, including whether a fire was initially a prescribed burn, how long it took the forest to recover, whether some vegetation changes appear permanent, and the vegetation conditions prior to the fire (especially for the area north of the willow forest at Baker Creek)
  - The role of natural and anthropomorphic hydrologic conditions in sustaining the existing vegetation and habitats
  - Existing fences; springs, seeps, and streams; irrigation ditches and diversions; and areas where Yellow-billed Cuckoos have been observed
6. Steve Laymon and Otis Bay, with assistance from Frank Smith will jointly prepare a Task 1 report with maps describing all of the methods and results from the Task 1 subtasks. The maps will be provided as hard copies, pdf files, and ArcView shape files showing polygons attributed with vegetation data, including all species observed and their cover values. The report, all subreports, and any other work products requiring review will be concurrently submitted to LADWP, ICWD, and ES.

**TASK 2:** Ecosystem Sciences will prepare a Phase I report based on the work products from Task 1 and submit concurrently to LADWP, ICWD, Otis Bay, and Steve Laymon. Maps will be provided as hard copies, pdf files, and ArcView shape files showing polygons attributed with vegetation information described above. The Task 1 report will be included as an appendix to the Phase I report.

## **Phase II – Recommendations and Alternatives**

**TASK 1:** Steve Laymon and Otis Bay will evaluate the reports and maps prepared during Phase I and will also conduct field surveys as needed to assess the existing conditions at Baker and Hogback creeks. Based on this information, management alternatives to maintain and/or improve habitat for YBC at Hogback and Baker creeks will be identified. Additional expertise as required to assess alternatives such as appropriate planting (reforestation) practices and criteria may be sought. As part of this Task, each of the subtasks shown below will be performed.

- Steve Laymon, with assistance from Otis Bay, will describe and prioritize potential new habitats that could be developed and improvements that could be made to existing habitats, including areas that could support natural forest expansion and/or native tree planting based on depth-to-water, soil EC, soil type, and other pertinent environmental conditions.

- Otis Bay and Steve Laymon will identify management alternatives that would improve and expand YBC habitats at the Baker and Hogback creek areas. Each management alternative will:
  - Have clearly described habitat goals, objectives, and desired future conditions for Hogback and Baker creeks (goals will include both qualitative descriptions and quantitative measurements)
  - Be tailored to the blocks of contiguous vegetation and habitat, considering desired future conditions and allowing for the expansion of forest habitat.
  - Be designed to promote recruitment and to improve the recovery of the burned forest at the Baker Creek area
  - Include, where appropriate, planting of willows and cottonwoods and understory vegetation
  - Take into account the need to preserve rare plant populations and unique ecosystems
  
- Otis Bay and Steve Laymon will evaluate the following management options identified by ES as additional actions to improve and enhance YBC habitat:
  - Change plant species composition from exotic species to a more diverse composition of native plants, i.e., plant cottonwood, willows and other native plant species.
  - Increase the overall extent of riparian habitat (native plant species) by planting willows and cottonwood.
  - Reduce the habitat fragmentation
  - Do not allow woodcutting in the Baker and Hogback Creek areas.
  - Following a fire, burned areas should be rested (no grazing) for at least 2 years.
  - Control public access to Baker and Hogback Creek areas.
  - Following a fire, selectivity thin black locust to decrease competition to native woody riparian plant species.
  - Prohibit grazing in pastures that are occupied by Cuckoos between June through September.
  - Rearrange pasture fences to manage livestock distribution and avoid overuse of riparian habitat.
  - Maintain the vegetation understory.
  
- Steve Laymon will explain how the management alternatives address each of the concerns and recommendations identified by Laymon and Williams (1994 and 1999) and presented in Appendix 2, or provide reasons why they should not be addressed.

- Otis Bay and Steve Laymon will describe monitoring, data analysis, and adaptive management measures for each recommendation. Monitoring will be capable of quantitatively assessing the effectiveness of management, determining whether goals are being met, and confirming compliance with management strategies. The purpose and methods of monitoring and data analysis should be described. The monitoring plans will identify triggers for implementing adaptive management.
- Otis Bay and Steve Laymon will describe a protocol for annual reporting to LADWP and ICWD the results of monitoring and data analysis, conditions and effectiveness of management, the basis and need for adaptive management measures, and monitoring and management planned for the coming year.
- Otis Bay and Steve Laymon will develop preliminary estimates of work required to implement each management alternative and associated monitoring and adaptive management measure.

Otis Bay and Steve Laymon will prepare a Task 1 report describing the methods and findings from the subtasks described above. The maps accompanying the report will be provided as hard copies, pdf files, and ArcView shape files. The report and any other work products requiring review will be concurrently submitted to LADWP, ICWD, and ES.

**TASK 2:** Ecosystem Sciences, with assistance from Steve Laymon and Otis Bay, will prepare a report providing the following supplemental planning information. The report will be concurrently submitted to LADWP and ICWD.

- Describe how management alternatives from Task 1 differ from existing management practices.
- Describe how evaluation and planning related to YBC habitat will be coordinated with and integrated into land management planning required under Section III.B of the MOU.
- Describe how the management alternatives will affect current lease operations.

**TASK 3:** Ecosystem Sciences, with assistance from Steve Laymon and Otis Bay, will prepare a Phase II report based on the work products from Task 1 and Task 2. Maps will be provided as hard copies, pdf files, and ArcView shape files showing polygons attributed with vegetation data. The report will describe the preliminary recommendations for management actions at Baker and Hogback creeks. The Task 1 and Task 2 reports will be included as appendices to the Phase II report. Submit the Phase I and Phase II reports concurrently to the lessees for Hogback and Baker creeks and to each of the MOU parties.

### **Phase III – Habitat Enhancement Plans**

**TASK 1:** Ecosystem Sciences, Steve Laymon and Otis Bay will jointly conduct (a) presentation(s) for the lessees and the MOU Parties presenting the results of the Phase I and Phase II work and preliminary recommendations as to the content of the YBC habitat enhancement plans for Baker and Hogback creeks, including the management actions and projects to be included in the plans, schedules, responsible parties, monitoring and adaptive management program, and reporting protocol. Seek input from the lessees and the MOU Parties concerning the content of the YBC habitat enhancement plans and if possible, reach agreement concerning the content of the enhancement plans. (The lessees and MOU Parties will be given two weeks following the presentation(s) to submit written comments.) Deliverables: (1) Document containing preliminary recommendations; (2) Report presenting written comments received during consultation(s) with lessees and MOU Parties, and describing the areas of consensus and/or disagreement.

**TASK 2:** Ecosystem Sciences, Steve Laymon and Otis Bay will prepare and present draft YBC habitat enhancement plans for Baker and Hogback creeks and concurrently submit to the MOU parties and lessees. The MOU Parties and lessees will be asked to submit written comments on the plans within two weeks of the distribution of the draft plans. Deliverables: (1) Draft YBC plans.

**TASK 3:** Ecosystem Sciences, Steve Laymon and Otis Bay will prepare final plan and responses to comments. Deliverables: (1) Final YBC plans, including an appendix presenting written comments received from lessees and MOU Parties concerning draft habitat enhancement plans and responses to the comments.

**TASK 4:** LADWP will describe the potential adverse impacts that could be associated with habitat enhancement actions either in terms of known, likely, or the level of risk to determine the most appropriate CEQA route. Deliverable: CEQA documents prepared by LADWP.

**TASK 5:** Ecosystem Sciences will revise grazing management plans for Baker Creek and Hogback Creek allotments to be consistent with final plans to enhance YBC habitat. Deliverable: Report describing modifications to grazing management plans for Hogback and Baker Creek leases.

**TASK 6:** Ecosystem Sciences and LADWP will develop and concurrently submit to each of the MOU Parties and lessees recommendations that will be presented to the LADWP Board of Water and Power Commissioners concerning the final YBC habitat enhancement plans for Baker and Hogback creeks.

## Budget

LABOR	PERSON	MANDAYS	COST
	S. Laymon	By subcontract	\$25,000
	F. Smith	By subcontract	\$3,000
	Otis Bay	By subcontract	\$89,870
	W. Platts	15	\$12,000
	M. Hill	30	\$24,000
	Support Staff	60	\$28,800
<b>Labor Subtotal</b>			<b>\$182,670</b>
<b>EXPENSES</b>			
Lodging			\$8,500
Food			\$3,250
Mileage			\$2,500
Air Travel			\$1,200
Car Rental			\$850
Telephone/Fax			\$250
Reproductions			\$750
Printing			\$3,500
Photographic			\$500
Equipment Rental			\$250
Field Expenses			\$500
<b>Expenses Subtotal</b>			<b>\$22,050</b>
<b>TOTAL</b>			<b>\$204,720</b>

### 2004 Time Line – YBC Habitat Enhancement Plans

Week	4/11	4/25	5/9	5/23	6/13	6/27	7/11	7/25	8/8	8/22	9/5	9/19	10/10	10/24	11/7	11/28	12/5	12/12	12/19	12/26
<b>PHASE I</b>																				
Task 1	█	█																		
Task 2			█	█	█	█														
Review						█	█	█												
<b>Phase II</b>																				
Task 1					█	█	█	█	█	█										
Task 2										█	█	█								
Task 3													█	█						
Review														█	█					
<b>Phase III</b>																				
Task 1																█	█			
Task 2																	█	█		
Task 3																		█	█	
Task 4																		█	█	
Task 5																			█	█
Task 6																				█

**Project Completion Dates:** Phase I completed on 7/16/04  
 Phase II completed on 11/12/04  
 Phase III completed on 12/30/04

The interim completion dates shown on this schedule are estimates of the time required to complete project tasks. Because of delays in completing the work plan for the project, not all of the interim completion dates will be met. However, the contractors have been authorized to reorganize the work as necessary in order to complete all of the work described in this work plan by December 30, 2004, and the contractors have agreed to complete the work by that date.

Exhibit 12  
 Page 33

LADWP, the County of Inyo and Ecosystem Sciences, Inc. have reviewed this work plan and have reached agreement on its contents.

Gene Coufal  
Gene L. Coufal  
Manager, LADWP Aqueduct Business Group

8/27/04  
Date

Greg James  
Greg James  
Director, Inyo County Water Department

8/26/04  
Date

Mark Hill  
Mark Hill  
Ecosystem Sciences, Inc.

9/2/04  
Date

## Literature Cited

- Carlson, J. R. 1992. Selection, production, and use of riparian plant materials for the western United States. In: Landis, Thomas D., technical coordinator. Proceedings, Intermountain Forest Nursery Association; 1991 August 12-16; Park City, UT. Gen. Tech. Rep. RM-211. Fort Collins, CO: U.S. Department of Agriculture, Forest Service, Rocky Mountain Forest and Range Experiment Station; 55-67. [20926]
- Cooperrider, A.Y., R.J. Boyd, and H.R. Stuart, eds. 1986. Inventory and monitoring of wildlife habitat. U.S. Dept. Inter., Bur. Land Manage. Service Center. Denver, CO. xviii, 858 pp.
- Disano, John; Anderson, Bertin W.; Meents, Julie K.; Ohmart, Robert D. 1984. Compatibility of biofuel production with wildlife habitat enhancement. In: Warner, Richard E.; Hendrix, Kathleen M., eds. California riparian systems: Ecology, conservation, and productive management. Berkeley, CA: University of California Press: 739-743. [5872]
- Dittberner, Phillip L.; Olson, Michael R. 1983. The plant information network (PIN) data base: Colorado, Montana, North Dakota, Utah, and Wyoming. FWS/OBS-83/86. Washington, DC: U.S. Department of the Interior, Fish and Wildlife Service. 786 p. [806]
- Laymon, S.A. 1980. Feeding and nesting behavior of the Yellow-billed Cuckoo in the Sacramento Valley. Administrative Report 80-2, California Department of Fish and Game, Sacramento, CA.
- Laymon, S.A. and P.L. Williams. 1994. Riparian and wetland breeding bird surveys, Inyo County, California, with emphasis on the Yellow-billed Cuckoo and the Snowy Plover. Admin. Rept. California Dept. of Fish and Game, contract #FG-319.
- Laymon, S.A. 1998. California Partner's in Flight Riparian Habitat Joint Venture Bird Conservation Plan for the Yellow-billed Cuckoo. Administrative Report to California Partner's in Flight, Riparian Habitat Joint Venture, Sacramento, California.
- Laymon, S.A. 1999. Habitat Suitability Index Model: California Yellow-billed Cuckoo. Admin. Rept. U.S.D.A. Forest Service, Sequoia National Forest, Cannell Meadow Ranger District, Purchase Order #43-9A23-8-2015
- Lenmon, P.E. 1957. A new instrument for measuring forest overstory density. Journal of Forestry 55:667-668.
- MacArthur, R.H. and H.S. Horn. 1969. Foliage profile by vertical measurements.

Ecology 50:802-804.

Mills, G.S., Dunning, J.B. and J.M. Bates. 1991. The relationship between bird density and vegetation volume. *Wilson Bulletin* 103:468-479

### **Related Literature**

Anderson, B.W. and R.D. Ohmart. 1984. A vegetation management study for the enhancement of wildlife. U.S. Bureau of Reclamation, Boulder City, Nevada.

Andre Clewell, John Rieger, and John Munro. 2000. *Guidelines for Developing & Managing Ecological Restoration Projects*. A Society for Ecological Restoration Publication: June 24, 2000

Clewell Andre, John Rieger and John Munro. 2003. *Guidelines for Developing and Managing Ecological Restoration Project*. A Society for Ecological Restoration Publication

Fisher, A.K. 1893. The Death Valley Expedition: a Biological Survey of Parts of California, Nevada, Arizona and Utah (Part II). *North America Fauna* 7: 1-393. USDA, Division of Ornithology and Mammalogy, Washington D.C.

Gaines, D. 1974. Review of the status of the Yellow-billed Cuckoo in California: Sacramento Valley populations. *Condor* 76:204-209.

Gaines, D.A. and S.A. Laymon. 1984. Decline, status and preservation of the Yellow-billed Cuckoo in California. *Western Birds* 15:49-80.

Grinnell, J. 1915. A distributional list of the birds of California. *Pacific Coast Avifauna* 1:1-217.

Grinnell, J. and A.H. Miller. 1944. The distribution of the birds of California. *Pacific Coast Avifauna* 27:1-608.

Haltmann, M.D. 1991. *Distribution and Habitat Use of the Yellow-billed Cuckoo on the Sacramento River, California, 1987-90*. Masters Thesis, California State University, Chico. 49 pp.

Hamilton III, W.J., and M.E. Hamilton. 1965. Breeding characteristics of Yellow-billed Cuckoos in Arizona. *Proc. California Academy of Sciences, Fourth Series*, 32:405-432.

Hanna, W.C. 1937. California Cuckoo in the San Bernardino Valley, California. *Condor* 39:57-59.

- Jay, A. 1911. Nesting of the California Cuckoo in Los Angeles County, California. *Condor* 13:69-73.
- Launer, A.E., D. Murphy, S.A. Laymon, and M.D. Halterman. 1990. 1990 Distribution and Habitat Requirements of the Yellow-billed Cuckoo in California. Unpublished Draft Admin. Rept. prepared for The Nature Conservancy by Center for Conservation Biology, Dept. of Biol. Sci., Stanford University, Stanford, CA 94305
- Laymon, S.A. 1980. Feeding and nesting behavior of the Yellow-billed Cuckoo in the Sacramento Valley. Administrative Report 80-2, California Department of Fish and Game, Sacramento, CA.
- Laymon, S.A. 1999. Habitat Suitability Index Model: California Yellow-billed Cuckoo. Admin. Rept. U.S.D.A. Forest Service, Sequoia National Forest, Cannell Meadow Ranger District, Purchase Order #43-9A23-8-2015
- Laymon, S.A. 1998. California Partner's in Flight Riparian Habitat Joint Venture Bird Conservation Plan for the Yellow-billed Cuckoo. Administrative Report to California Partner's in Flight, Riparian Habitat Joint Venture, Sacramento, California.
- Laymon, S.A., P.L. Williams, and M.D. Halterman. 1997. Breeding status of the Yellow-billed Cuckoo in the South Fork Kern River Valley, Kern County, California: Summary Report 1985-1996. Prepared for U.S.D.A. Forest Service, Sequoia National Forest, Cannell Meadow Ranger District, Kernville, CA.
- Laymon, S.A. and M.D. Halterman. 1987. Can the western subspecies of the Yellow-billed Cuckoo be saved from extinction? *Western Birds* 18:19-25.
- Laymon, S.A. and M.D. Halterman. 1989a. Distribution and status of the Yellow-billed Cuckoo in California: 1986-1987. Admin. Rep., Nongame Bird and Mammal Section, Wildlife Management Division, Dept. of Fish and Game, Sacramento, CA.
- Laymon, S.A. and M.D. Halterman. 1989b. A proposed habitat management plan for Yellow-billed Cuckoos in California. USDA Forest Service Gen. Tech. Rep. PSW-110 p 272-277.
- Laymon, S.A. and M.D. Halterman. 1985. Yellow-billed Cuckoos in the Kern River Valley: 1985 population, habitat use, and management recommendations. Unpublished manuscript prepared for The Nature Conservancy, Kern River Preserve, Weldon, CA.
- Laymon, S.A. and F.L. Williams. 1994. Riparian and wetland breeding bird surveys, Inyo County, California, with emphasis on the Yellow-billed Cuckoo and the Snowy Plover. Admin. Rept. California Dept. of Fish and Game, contract #FG-2319.

Roberson, D. 1980. Rare birds of the west coast. Woodcock Publications, Pacific Grove, California.

Rosenberg, K.V. 1980. Breeding bird community organization in a desert riparian forest. MS Thesis, Dept. Zool., Arizona State Univ. Tempe, Arizona.

Shelton, A.C. 1911. Nesting of the California Cuckoo. Condor 13:19-22.

Stevena Lawrence E., Peter Stacey, Don Duff, Chad Gourley, and James C. Catlin. May 2002. A REVIEW AND TEST OF BLM'S PROPER FUNCTIONING CONDITION ASSESSMENT GUIDELINES. A Final Report Submitted To: The National Riparian Service Team. U.S. Department of the Interior.

U.S. Fish and Wildlife Service . 2002. Southwestern Willow Flycatcher Recovery Plan. Albuquerque, New Mexico. I-ix + 210pp., Appendices A-O.

## Appendix 1: 1999 Report by Laymon and Williams

### YELLOW-BILLED CUCKOOS IN THE OWENS VALLEY

Prepared by: Stephen A. Laymon, Ph.D. and Pamela L. Williams, Ph.D. 30 April 1999

#### INTRODUCTION

Yellow-billed Cuckoos nesting in western North America have declined dramatically during the past eighty years (Roberson 1980; Gaines and Laymon 1984; Laymon and Halterman 1987, 1989a). This species was once widespread, inhabiting the formerly extensive riparian habitats that once lined the rivers and streams throughout the region. The Yellow-billed Cuckoo, however, no longer nests over much of its previous range, including southern British Columbia, Washington, Oregon, Idaho, and Nevada. Once a common breeding bird in California (Grinnell 1915), by 1940 the species was "...wanting in extensive areas where once found" (Grinnell and Miller 1944). The Yellow-Billed Cuckoo is now listed as: (1) endangered by the California Department of Fish and Game; (2) a sensitive species by the U.S. Forest Service; and (3) is under consideration for listing as endangered by the U.S. Fish and Wildlife Service.

A chronology of this decline indicates that the initial cause of decline was linked to the extensive loss of riparian habitat in the nesting areas of the cuckoo, which breeds in North America, but winters in South America (Gaines and Laymon 1984; Laymon and Halterman 1987, 1989a). During the late 1800's and early 1900's, large areas of virtually continuous riparian habitat were disrupted by human activities, including conversion to agriculture, submersion under reservoirs, and channelization for flood control. The remaining riparian habitat in the region exists as discrete patches of varying size, shape, and isolation. Additionally, the number of individuals in most sub-populations has reached such low levels that these sub-populations are in danger of stochastic extinction (Laymon and Halterman 1989a).

Historical accounts of Yellow-billed Cuckoos in the Owens Valley are few. This reflects more a scarcity of ornithologists rather than a scarcity of cuckoos. Records prior to 1977 consist of a cuckoo found in Bishop in August 1891 (Fisher 1893) and a specimen taken there in August 1956 (California State University, Los Angeles); two specimens taken near Independence in June 1917 (Museum of Vertebrate Zoology, University of California, Berkeley), one specimen taken between Bishop and Lone Pine in September 1928 (MVZ, UC, Berkeley), and one observation near Big Pine in July 1968 (Steven Cardiff pers. comm.).

In 1977, during the first statewide survey for Yellow-billed Cuckoos a small and apparently breeding population was found in the Owens Valley (Gaines and Laymon 1984). During that survey, Gaines found a single cuckoo at Hogback Creek and three

cuckoos at Baker Creek including a pair that were either courting or nesting. In 1986, during the second statewide survey the species was again found in the Owens Valley, but this time only at Hogsback Creek (Laymon and Halterman 1987a). During 1991, Tom and Jo Heindel surveyed the Baker Creek site weekly and found up to eight cuckoos, an all-time high for that location. Most of these cuckoos were unmated males, but one or two pairs may have bred that year. In 1992, the Heindels found only two cuckoos at the Baker Creek Site site. During 1993, Laymon and Williams (1994) found only one unmated male cuckoo at Baker Creek and none at Hogsback Creek.

The only other currently available nesting area in the Owens Valley is outside of the Lower Owens River Project (LORP) Area in the first 1.5 miles of river above Lake Tinemaha (Laymon and Williams 1994). This site was surveyed in 1977 but no cuckoos were found (Gaines and Laymon 1984). This site was not checked by Laymon and Halterman in 1986 and was not surveyed again until 1993. The two pairs found at this site in 1993 were apparently nesting and represent the only nesting cuckoos in the Owens Valley that year.

At present, a viable population of cuckoos does not exist in the Owens Valley. Laymon and Halterman (1989b) in their proposed habitat management plan for Yellow-billed Cuckoos in California recommended that the Owens Valley be designated as one of the areas where a viable population of cuckoos should be established. A self-sustaining sub-population of cuckoos in the Owens Valley would require at least 25 pairs. This population goal has been adopted by the California Partners-in-Flight, Riparian Habitat Joint Venture. At present there is approximately 200 ha (500 acres) of riparian habitat in the Owens Valley that is suitable for breeding cuckoos. Each pair of cuckoos occupies an average of 20 ha (50 acres) of habitat. An additional 440 ha (1100 acres) of suitable habitat would need to be created in the Owens Valley to reach this goal. This habitat could be created through a variety of means including restoration planting and removal of spring and summer grazing. At many locations, planting on sites with existing scattered trees could advance the restoration process.

In 1994, Laymon and Williams in their report to California Department of Fish and Game recommended the following:

1. There is every indication that Yellow-billed Cuckoos are occupying most of the suitable habitat in the Owens Valley. To increase the population to a minimum viable level of 25 pairs would require significant habitat restoration efforts combined with a reduction of grazing. Areas managed for cuckoos should include multi-layered forest patches greater than 50 acres in extent and greater than 100 m in width. These sites must have adequate ground or surface water to maintain vigorous foliage throughout the growing season. A mixture of Goodding's black willow and Fremont cottonwood should be planted. If possible, it would be advisable to expand existing riparian sites. A study of soils and ground water should be undertaken to determine the feasibility of restoration at selected sites. Specific recommendations for the seven sites shown on Figure 1 are as follows:

- A. Hogback Creek would benefit from additional planting of tree-form willows and cottonwoods to supplement the existing riparian vegetation. Spring and summer grazing should be reduced or eliminated at this site.
- B. Baker Creek would benefit from additional planting of willows and cottonwoods to supplement the existing riparian vegetation. Replacement of the exotic black locust with native vegetation would also benefit riparian species. Spring and summer grazing should be eliminated at this site.
- C. The Islands would benefit from additional planting and reduction of grazing. Most trees at this site show water stress and the most important factor for restoration at this site is maintaining adequate ground water levels to support riparian vegetation.
- D. The vegetation between Steward Lane and Lake Tinemaha, especially in the area immediately upstream from Lake Tinemaha, is in excellent condition. It is possible that the riparian zone could be broadened here with additional planting. Monitoring of grazing is necessary so damage to the riparian vegetation does not occur.
- E. The Owens River from Pleasant Valley to Bishop has excellent understory riparian habitat. This area would benefit from additional planting of tree-form willows and cottonwoods. Grazing pressure should be controlled so it does not damage riparian habitat.
- F. A reduction in grazing pressure in the area downstream from Aberdeen Station Road would benefit the riparian habitat. This area is a candidate for additional planting between the existing trees.
- G. At present the hydrology along the Owens River between Keeler Bridge and Owens Lake probably precludes any additional planting to widen the existing riparian habitat. Sustained flows in the Owens River in this region would be needed before restoration is undertaken.

## YELLOW-BILLED CUCKOO HABITAT REQUIREMENTS

Detailed descriptions of the habitat requirements of the Yellow-billed Cuckoo can be found in the Partners-in-Flight, Riparian Habitat Joint Venture Yellow-billed Cuckoo conservation plan (Laymon 1998) and the Habitat Suitability Index Model for Yellow-billed Cuckoos (Laymon 1999). The following is a summary of the information presented in these documents.

### Foraging Habitat

The California Yellow-billed Cuckoo feeds on a variety of large insect and small vertebrate prey. During 12 years of the study at the South Fork Kern River, 2420 prey items were identified as they were being fed to young cuckoos in 30 nests. The primary food items were green caterpillars (primarily sphinx moth larvae) at 44.9% of diet, tree frogs at 23.8%, katydids at 21.8%, and grasshoppers at 8.7%. They forage

primarily in the foliage of trees, but they will dive out to catch flying insects or hop on the ground to capture tree frogs and grasshoppers (Laymon 1998).

At 11 foraging sites in the Kern River Valley of California that were found by radio telemetry, a mean of 1118 trees/ha was measured (Laymon and Halterman 1985). The mean canopy closure was 83% and the mean foliage volume was 874 m<sup>3</sup>/ha (range = 280 - 1,970 m<sup>3</sup>/ha). The foliage composition by volume at these sites was 69% cottonwood and 31% other (primarily willow). The average canopy height was 12.3 m (range = 6.2 to 19.7 m). The high foliage volume of cottonwoods appeared to be an important characteristic of foraging sites. Researchers on the Colorado River have also found that high levels of foliage volume are important to Yellow-billed Cuckoos (Anderson and Ohmart 1984, Rosenberg 1980).

### Nesting Habitat

Grinnell and Miller (1944) described the Yellow-billed Cuckoo's characteristic habitat as "riparian jungles of willows of fairly old growth, often mixed with cottonwoods, and with a tangled 'lower story' of blackberry, nettles, or wild grape. Such conditions obtain on the broad lower flood-bottoms of our larger streams." This description was based on their own observation and on early studies. Near Santa Rosa, California, Shelton (1911) found the species nesting along sloughs in areas covered with willows, ash and scrub oak and covered with vines. Near Los Angeles, Jay (1911) found cuckoos nesting in swampy areas surrounded by willows interspersed by grassy open areas. Along the Santa Anna River, Hanna (1937) located 24 nests and found the ideal habitat patches to be damp willow thickets mixed with cottonwoods and with a heavy understory of nettle, cattails and wild grape. Most of his nests were in willows (92%) and some were partly supported or concealed by wild grape.

Accounts of nest sites of cuckoos for more recent years come from the Sacramento River and the South Fork Kern River. Among eight pairs of cuckoos along the Sacramento River near Chico in 1980, five nested in a poorly maintained walnut orchard and three nested along a willow lined slough (Laymon 1980). Four of these nests were located, of which all were on densely foliated horizontal branches with a live canopy both above and below the nest. There was no ground cover in the walnut orchard where three nests were found. The walnut trees had been planted 7.7-9.2 m apart and the tree canopies had grown together, providing a cool, moist microclimate, especially after irrigation. The walnut trees had been planted at a density of approximately 275 trees/ha.

At the South Fork of the Kern River vegetation surveys were conducted at 95 nests. All of the nests were in willows with the exception of one that was in a mistletoe clump in a Fremont cottonwood. Of the 94 nests in willows, 54 (57.4%) were in Goodding's black willow (*Salix gooddingii*) and 40 (42.6%) were in red willow (*Salix laevigata*). The average nest tree height was 9.4 m (SD=3.5, range 2.5 - 17.8 m). The DBH of the average nest tree was 25.4 cm (SD=18.7, range 3 cm - 90 cm) (Laymon et al. 1997). The average nest height was 4.8 m (SD=3.0) and ranged from a low of 1.3 m to a high of 13 m. Most nests (66, 69.5%) were placed on horizontal branches, while 13

(13.7%) were placed in tree crotches and 16 (16.8%) were placed in vertical forks. Nests were placed closer to the tip of the branches than to the trunk of the tree (Laymon et al. 1997). Most nests (n=67, 72%) were placed on the east side of the nest tree. Estimated cover above the nest averaged 93.4% (SD=15.1, range 0% to 100%). Average canopy closure on the nest site vegetation sampling plot averaged 74.1% (SD=15.6, range 16.5% to 98%). At the center of the plot under the nest the canopy closure averaged 96.8% (SD=7.3, range 63% - 100%). At 5 m from the nest the canopy closure averaged 75.1% (SD=18.1, range 17.5 - 100%) and at 10 m from the nest the canopy closure averaged 63.8% (SD=26.1, range 0% - 100%) (Laymon et al. 1997).

In developing the Habitat Suitability Model for the cuckoo, habitat suitability for reproduction is assumed to be optimum when average canopy closure was >70%, average canopy height is 7 to 10 m, basal area is 5 to 20 m<sup>2</sup>/ha, and foliage volume is 30,000 to 90,000 m<sup>3</sup>/ha. Intermediate habitat suitability occurs when the average canopy closure is between 50 and 70%, average canopy height is 5 to 6m and >10 m, basal area is 25 to 55 m<sup>2</sup>/ha, and foliage volume is >90,000 m<sup>3</sup>/ha. Low suitability occurs when the average canopy closure is between 30 and 50%, average canopy height is 4 to 5 m, basal area is 2 to 3 m<sup>2</sup>/ha and >55 m<sup>2</sup>/ha, and foliage volume is 10,000 to 20,000 m<sup>3</sup>/ha. Stands with an average canopy closure <30%, average canopy height <3 m, average basal area <1 m<sup>2</sup>/ha, and foliage volume <10,000 m<sup>3</sup>/ha are considered unsuitable (Laymon 1999).

#### Habitat Interspersion and Composition

Home range size of the Yellow-billed Cuckoo varies from 10 - 40 or more hectares (25-100 acres). On the Kern River in 1985, an average home range per pair of 10 ha was found for six pairs, while with the aid of radio telemetry, the average home range of two pairs was 17 ha (Laymon and Halterman 1985). In 1986, at the Kern River, the home range of eight pairs of cuckoos averaged 29 ha, while in 1987 the home range for all three pairs exceeded 40 ha per pair (Laymon and Halterman 1987b). On the Sacramento River, the average home range size for four pairs of cuckoos was 17 ha, of which on average, 10 ha was forested (Laymon 1980).

Patch size is a very important landscape feature for Yellow-billed Cuckoos. In California, away from the Colorado River, cuckoos occupied 9.5% of 21 sites 20 to 40 ha in extent, 58.8% of 17 sites 41 to 80 ha in extent, and 100% of 7 sites greater than 80 ha in extent (Laymon and Halterman 1989a). Gaines (1974) also concluded that cuckoos did not occur in areas where there was less than 10 ha of habitat, where a strip of habitat was less than 280 m long or 90 m wide, and where water was more than 90 m away.

On the Sacramento River, the extent of habitat in 8-km river stretches was used as a measure of habitat fragmentation and was found to be the second most important variable in determining the presence of cuckoos pairs ( $r^2=0.16$ ,  $p<0.005$ ) (Halterman 1991). The presence of low woody vegetation was used as measures of continuing habitat succession and was the most important variable in predicting the presence of

cuckoo pairs ( $r^2=0.17$ ,  $p<0.005$ ) (Halterman 1991). A multiple regression model combining patch size, extent of habitat within an 8 km river stretch, presence of point bars, and presence of low woody vegetation explained 46% of the variance in location of cuckoo pairs on the Sacramento River.

Micro-climate may play a very important part in habitat selection. It is likely that Yellow-billed Cuckoos evolved in the humid eastern portion of North America and were only able to colonize the west along the humid river bottoms (Hamilton and Hamilton 1965). A study of temperature and humidity at nest sites, forest edges, and in the open on the Sacramento and Kern rivers showed a decrease in temperature and an increase in humidity closer to the nest (Launer et al. 1990).

At the South Fork Kern River, cuckoos are found more often at upland sites early in the season in wet years, but not in dry years. It is likely that flooding in wet years reduces the survival of the larvae of the preferred prey (katydids and sphinx moth) which winter underground. This forces the cuckoos to forage in upland areas that were not flooded until the prey base in the lower floodplain begins to recover later in the breeding season. The fact that most extant riparian habitat is in the primary floodplain could cause a large reduction in the prey base and be a major cause of the decline of cuckoos in the West. Restoration efforts should consider planting at least a portion of forests on upper terrace sites that do not regularly flood.

Areas of habitat of seemingly adequate size might not be used as breeding sites due to their isolation from other habitat patches. The need for larger rather than smaller habitat patches is derived from the increased proportion of occupancy by Yellow-billed Cuckoos as patch size increases. The distance a cuckoo can forage from the nest is limited by its need to return frequently to the nest. A habitat patch of 40 ha and 100 m wide and 400 m long might be unsuitable, while a square or circular patch the same size would be suitable.

## HABITAT EVALUATION

### Hogsback Creek

Hogsback Creek area, lying north of Moffat Ranch Road, is 1.5 miles in length and 0.5 miles in width. Within this area, there is a total of 111 acres of riparian vegetation, 50 acres of mesic meadow, and 2 acres of wet meadow. The riparian habitat is in two main corridors separated by an upland opening of 400 to 1000 feet in width. At the widest, the largest individual riparian-habitat patch is approximately 1400 feet in width and in 70% of the area the riparian habitat is 500 feet or less in width. The average habitat width is approximately 750 feet. The largest contiguous riparian-habitat patch is approximately 40 acres in size and the next largest patch is approximately 20 acres in size. The riparian habitat on the site appears to be primarily supported by seeps and springs rather than Hogsback Creek itself.

A wildfire, which started from a controlled burn designed for range improvement, burned much of the site in 1991 or 1992. In 1993, when the site was last surveyed for Yellow-billed Cuckoos, at least 50% of the 111 acres of riparian habitat was severely degraded from the fire. Most of the large trees had burned and were dead. A field inspection in April 1999 showed that the riparian habitat in the area was recovering well, as a result of re-growth from root sprouting.

Yellow-billed Cuckoos have been found at the Hogsback Creek site on two of the three occasions that the site has been surveyed; during the statewide survey in 1977 and again during the statewide survey in 1986. Cuckoos were not found at the site during 1993 when the site was surveyed after the burn.

Hogsback Creek has at maximum habitat for two pairs of Yellow-billed Cuckoos. On average, a pair of cuckoos will use about 50 acres of habitat, but in some years with low food supply, the home range size can reach 100 acres. According to the most recent model of Yellow-billed Cuckoo habitat configuration, a site must be greater than 200 acres in extent and wider than 1950 feet to be optimal (Laymon and Halterman 1989b). The Hogsback Creek site does not meet either of these criteria. Suitable sites are 100-200 acres in extent and greater than 650 feet in width (Laymon and Halterman 1989b). The Hogsback Creek site meets these criteria and is therefore categorized as suitable habitat.

The Hogsback Creek site is isolated and is a great distance from other riparian habitat suitable for Yellow-billed Cuckoos. The site also only has habitat for one or two pairs. This isolation and small size will increase the likelihood that the site will not be occupied every year.

### Baker Creek

Baker Creek area is approximately 1.5 miles west of Big Pine. The site is approximately 2 miles in length (north to south) and averages 0.4 miles in width (2112 feet) (east to west). Within this 350 acre area, there is a total of 60 acres of riparian habitat dominated by willows and cottonwood and 78 acres of habitat dominated by black locust for a total of 138 acres that is at present woodland. A minimum of 24 acres is mapped as recently burned woodland. The burned area is actually larger than what is shown on the GIS map of the area, possibly reaching 80 acres in extent. Most of the high quality willow dominated riparian woodland is south of Sugar Loaf Road. A large area, of 120 acres, on the north end of the site is an irrigated pasture.

The burn of 1998 caused extensive damage to much of the forested portion of Baker Creek. The area of the burn was one of the two main activity centers of Yellow-billed Cuckoos in this area. A cursory field inspection in April 1999 showed that the burned cottonwood, willows, and black locust had been killed above the ground, but were root sprouting over much of the burn. Trees that are reestablished from well-developed roots of older trees grow much more rapidly than newly planted seedlings or pole cuttings.

Yellow-billed Cuckoos have been found at the Baker Creek site on numerous occasions. They were first noted at the site in 1968. In 1977 a pair was seen carrying food and sticks and was undoubtedly nesting. They were not found at the site when it was surveyed in 1986, but were found again in 1991 when eight cuckoos were recorded. One or two pairs may have bred during 1991. In 1992 only two cuckoos were found at the site and in 1993 there was only one unmated male. Currently, the Baker Creek site has habitat for no more than two pairs of Yellow-billed Cuckoos. If the current woodland habitat of 138 acres were in one block, it would provide habitat for a maximum of three pairs and a minimum of two pairs of cuckoos. The habitat however is in stringers with openings in between. In addition, some excellent habitat south of Sugarloaf Road is widely separated from the next suitable habitat to the north. The area south of Sugarloaf road is now marginal for cuckoos because of its size (approximately 33 acres of forested habitat).

On average, a pair of cuckoos will use about 50 acres of habitat, but in some years with low food supply, the home range size can reach 100 acres. According to the model of Yellow-billed Cuckoo habitat configuration, a site must be greater than 200 acres in extent and wider than 1950 feet to be optimal (Laymon and Halterman 1989b). With the recent fire, the Baker Creek site no longer would be considered optimal. The largest individual riparian-habitat patch, which lies along Baker Creek, is approximately 1000 feet in width and 3000 feet or less in length and is 69 acres in extent. This patch would be considered suitable habitat under the model. Approximately 90% of this area is forested with black locust. The next largest individual riparian-habitat patch, which is south of Sugarloaf Road, is approximately 2000 feet in length and averages 700 feet in width and is approximately 33 acres in extent. This patch would be considered marginal under the model. As a result of the fire, these two most suitable areas are now widely separated.

It is most likely that one pair would now breed at Baker Creek, because most of the habitat remaining after the fire is in the middle third of the area, making it difficult to pack two pairs in this relatively small area. This is down from habitat for up to three pairs before the fire. If the entire 350-acre area were forested with willows and cottonwoods, there would be habitat for four to seven pairs.

The Baker Creek site is isolated and is a great distance from other riparian habitat suitable for Yellow-billed Cuckoos. The site at present also only has habitat for one pair, though the potential for the area is greater. This isolation and small size will increase the likelihood that the site will not be occupied every year. As the site recovers from the burn over the next few years, the area will become more suitable and the likelihood of yearly occupation by cuckoos will increase.

## YELLOW-BILLED CUCKOO HABITAT ENHANCEMENT PLAN FOR HOGSBACK CREEK

The Hogsback Creek site is limited in regards to enhancements that can be done to make the site more suitable for Yellow-billed Cuckoos. Most of the site appears to be spring fed, rather than fed by Hogsback Creek. There is no apparent source of supplemental water available for the site. The grazing regime on the site is unclear, but from observation in 1993 and 1999 the habitat does not appear to be heavily overgrazed. It is our understanding that the site is primarily used as a holding area when the cattle are in transition from one area to another. At this time we do not know (1) time of year, (2) duration, or (3) number of cattle involved. All of these items can greatly impact the effect of the cattle on Yellow-billed Cuckoos and their habitat.

**Concerns** – Some cuckoos build their nests quite low to the ground and cattle in the riparian zone between 1 June and 1 September could actually destroy nests. Of the 104 nests found at the Kern River 13 (12.5%) were found between 3 and 6 feet above the ground, a height that could be easily adversely affected by grazing cattle. Twenty-seven additional nests (26%) were between 6 and 9 feet above the ground, in the height range that could possibly be adversely affected by grazing cattle. Twenty nests (19.4%) were in trees that were less than 4 inches DBH (three of these nests were higher than 3 m and therefore not covered by the height category). Cattle bumping these trees could dislodge cuckoo nests or knock eggs or young from the nests. A total of 43 nests (41.3%) at the Kern River study site were either low enough or in small enough trees that grazing cattle could directly impact the nesting cuckoos.

Intense grazing pressure causes highlining of willows as cattle are forced to switch from grass to tree leaves. We have not noted this to be a problem at Hogsback Creek, but the effects of grazing should be monitored if grazing is done while leaves are on the trees (1 April to 30 October in Owens Valley).

Cuckoos need a mix of tree species to provide them with the best variety of potential prey. In some areas, such as the Kern River study area, cuckoos forage preferentially in cottonwoods, rather than willows. This is because the prey, primarily sphinx moth larvae, tends to be found more frequently in cottonwoods than in willows. The Hogsback site, which is dominated by several willow species, has a shortage of cottonwoods.

The fire in the Hogsback Creek area in 1992 was started by a controlled burn, which was being done for range improvement in the adjacent uplands. The fire was not meant to burn in the riparian zone. The lack of control of controlled burns is an area of concern.

### Recommendations

- (1) Grazing should be excluded from the area during the cuckoo's breeding season (1 June - 1 September). This could be done by building a fence between the riparian zone and the adjacent uplands or by not having cattle in the vicinity.
- (2) The short-term use as a holding area, between 1 September and 1 June does not appear to be a problem, as long as it is for a short enough duration and with few enough cattle that the understory vegetation and willows within and at the edge of the riparian zone are not highlined and trampled. Highlining and seedling survival should be monitored and grazing intensity should be kept to the point that damage does not occur. Grazing between 1 November and 31 March should not cause an adverse impact on the cuckoo habitat, but effects should be monitored.
- (3) Controlled burns should be kept away from the riparian zone. This can be done by either not doing controlled burns in the vicinity of Hogsback Creek or by creating firebreaks between areas to be burned and the riparian zone.
- (4) Cottonwoods should be planted at edge of the riparian zone to broaden the zone and provide more diversity of tree species to enhance foraging habitat for cuckoos. Cottonwoods need to have groundwater within 12 feet of the surface at the driest part of the year (usually October and November). Electro-conductivity levels should be 4 or lower for soil 4 feet below the surface and 4 or lower for ground water. The Cottonwoods can be planted either as poles with the lower end in the groundwater, or as rooted cuttings using drip irrigation for the first two years. Sites slated for restoration should be sampled for these factors.

## YELLOW-BILLED CUCKOO HABITAT ENHANCEMENT PLAN FOR BAKER CREEK

The Baker Creek site has great potential in regards to enhancements that can be done to make the site more suitable for Yellow-billed Cuckoos. There appear to be possibilities for grazing and water management, as well as high restoration potential on the site. Much or all of the site is currently grazed at some times of the year. The grazing regime is not known at this time. From observations made in 1993, portions of the site are grazed during the breeding season of the cuckoo between 1 June and 1 September. At this time we do not know (1) time of year, (2) duration, or (3) number of cattle involved. All of these factors can greatly impact the effect of the cattle on Yellow-billed Cuckoo habitat. The site is dominated by black locust which are of unknown habitat suitability for cuckoos.

**Concerns** - Much of the riparian habitat at Baker Creek is dominated by black locust, a non-native, invasive tree. It is not known what use Yellow-billed Cuckoos make of this tree species. In general, native trees supply more insects to native bird species than non-native trees. For example, non-native salt cedar habitats in the Southwest tend to have less than 30% of the habitat value for birds than native willows and cottonwoods. Cuckoos at the Baker Creek site have been seen in and around the black locust habitat. More information is needed on how the cuckoos use this species of tree. Information on foraging and nesting sites are needed. This information could be used to develop recommendations on intensity and type of reforestation with native species that is needed.

Fire is problematic for riparian systems, which are not fire adapted. In some cases, if the fire does not burn too hot, cottonwoods and willows will sprout from the roots and regenerate quickly. This re-growth is happening in the burn at Baker Creek. It is not clear why people are intentionally setting fires in riparian zones and what can be done to discourage them from starting these fires. One possible reason for starting fires may be to get free firewood after the burn. One way to discourage this action would be to put Baker Creek off limits to salvage firewood harvesting.

Some cuckoos build their nests quite low to the ground and cattle in the riparian zone between 1 June and 1 September could actually destroy nests. Of the 104 nests found at the Kern River 13 (12.5%) were found between 3 and 6 feet above the ground, a height that could be easily adversely affected by grazing cattle. Twenty-seven additional nests (26%) were between 6 and 9 feet above the ground, in the height range that could possibly be adversely affected by grazing cattle. Twenty nests (19.4%) were in trees that were less than 4 inches DBH (three of these nests were higher than 3 m and therefore not covered by the height category). Cattle bumping these trees could dislodge cuckoo nests or knock eggs or young from the nests. A total of 43 nests (41.3%) at the Kern River study site were either low enough or in small enough trees that grazing cattle could directly impact the nesting cuckoos.

Intense grazing pressure causes highlining of willows as cattle are forced to switch from grass to tree leaves. We have not noted this to be a problem at Baker Creek,

but the effects of grazing should be monitored if grazing is done while leaves are on the trees (1 April to 30 October in Owens Valley).

Habitat fragmentation is another concern at the Baker Creek site. The site is highly fragmented by large openings, some over 100 acres in extent. Solid blocks of habitat, with small openings are best for Yellow-billed Cuckoos and as habitat blocks get smaller and more separated the site becomes less suitable. Restoration between existing blocks of habitat can be an effective means for increasing habitat suitability.

#### Recommendations

- (1) During re-growth of habitat from the recent fire, in areas where both willow and cottonwood and black locust are growing, prune the black locust back to give the native vegetation a head start.
- (2) Monitor the effects of grazing closely on the burned area. Remove livestock if browsing on cottonwood and willow seedlings occurs. It is possible that grazing may favor the non-native black locust over the native trees and shrubs, as its leaves appear to be less palatable and twigs are more thorny.
- (3) Conduct soil and water tests to ascertain if conditions in the black locust dominated areas are suitable for reforestation with cottonwoods and willows. Cottonwoods need to have groundwater within 12 feet of the surface at the driest part of the year (usually October and November). Electro-conductivity levels should be 4 or lower for soil 4 feet below the surface and 4 or lower for ground water. The Cottonwoods can be planted either as poles with the lower end in the groundwater, or as rooted cuttings using drip irrigation for the first two years. Sites slated for restoration should be sampled for these factors.
- (4) In conjunction with a statewide survey for Yellow-billed Cuckoos scheduled for the summer of 1999, a study should be undertaken to determine the activity centers and nesting sites of Yellow-billed Cuckoos at Baker Creek. Approximately 10-15 days by knowledgeable researchers would be required to conduct this study. This information will be vital in developing specific management plans for restoration and habitat management at the site.
- (5) In conjunction with a statewide survey for Yellow-billed Cuckoos scheduled for the summer of 1999, a study should be undertaken to learn how Yellow-billed Cuckoos use black locust habitats. This study would include gathering information on foraging and nesting habits of cuckoos at Baker Creek. This study would require approximately 20 days by knowledgeable researchers. This information will be vital in developing specific management plans for restoration and habitat management at the site.

- (6) Separate the forested and non-forested areas of Baker Creek by fences to aid in the separate management of grazing for these areas.
- (7) Grazing should be excluded from the forested areas during the cuckoo's breeding season (1 June - 1 September). This could be done by building a fence between the riparian zone and the adjacent uplands and meadows or by not having cattle in the vicinity.
- (8) The use of the area for grazing, between 1 September and 31 October and 1 April and 1 June does not appear to be a problem, as long as it is for a short enough duration and with few enough cattle that the understory vegetation and willows within and at the edge of the riparian zone are not highlined and trampled. Highlining and seedling survival should be monitored and grazing intensity should be kept to the point that damage does not occur. Grazing between 1 November and 31 March should not cause an adverse impact on the cuckoo habitat, but effects should be monitored.
- (9) Develop restoration plans for open areas that are suitable for reforestation. Top priority should be given to broadening existing riparian habitat in areas where cuckoos are now likely to be nesting. A minimum goal of 250 acres of forested habitat should be established for the site. This would provide habitat for three to five pairs of cuckoos yearly, depending on food availability. Reforestation of the entire 350 acres should also be explored. This would provide habitat for four to seven pairs of cuckoos.
- (10) Depending on the results of the Yellow-billed Cuckoo black locust study, develop a restoration plan to convert habitat from black locust to willow and cottonwood habitats.

## LITERATURE CITED

- Anderson, B.W. and R.D. Ohmart. 1984. A vegetation management study for the enhancement of wildlife. U.S. Bureau of Reclamation, Boulder City, Nevada.
- Fisher, A.K. 1893. The Death Valley Expedition: a Biological Survey of Parts of California, Nevada, Arizona and Utah (Part II). North America Fauna 7: 1-393. USDA, Division of Ornithology and Mammalogy, Washington D.C.
- Gaines, D. 1974. Review of the status of the Yellow-billed Cuckoo in California: Sacramento Valley populations. Condor 76:204-209.
- Gaines, D.A. and S.A. Laymon. 1984. Decline, status and preservation of the Yellow-billed Cuckoo in California. Western Birds 15:49-80.
- Grinnell, J. 1915. A distributional list of the birds of California. Pacific Coast Avifauna 11:1-217.
- Grinnell, J. and A.H. Miller. 1944. The distribution of the birds of California. Pacific Coast Avifauna 27:1-608.
- Halterman, M.D. 1991. Distribution and Habitat Use of the Yellow-billed Cuckoo on the Sacramento River, California, 1987-90. Masters Thesis, California State University, Chico. 49 pp.
- Hamilton III, W.J., and M.E. Hamilton. 1965. Breeding characteristics of Yellow-billed Cuckoos in Arizona. Proc. California Academy of Sciences, Fourth Series, 32:405-432.
- Hanna, W.C. 1937. California Cuckoo in the San Bernardino Valley, California. Condor 39:57-59.
- Jay, A. 1911. Nesting of the California Cuckoo in Los Angeles County, California. Condor 13:69-73.
- Launer, A.E., D. Murphy, S.A. Laymon, and M.D. Haltennan. 1990. 1990 Distribution and Habitat Requirements of the Yellow-billed Cuckoo in California. Unpublished Draft Admin. Rept. prepared for The Nature Conservancy by Center for Conservation Biology, Dept. of Biol. Sci., Stanford University, Stanford, CA 94305
- Laymon, S.A. 1980. Feeding and nesting behavior of the Yellow-billed Cuckoo in the Sacramento Valley. Administrative Report 80-2, California Department of Fish and Game, Sacramento, CA.
- Laymon, S.A. 1999. Habitat Suitability Index Model: California Yellow-billed Cuckoo. Admin. Rept. U.S.D.A. Forest Service, Sequoia National Forest, Cannell Meadow Ranger District, Purchase Order #43-9A23-8-2015

- Laymon, S.A. 1998. California Partner's in Flight Riparian Habitat Joint Venture Bird Conservation Plan for the Yellow-billed Cuckoo. Administrative Report to California Partner's in Flight, Riparian Habitat Joint Venture, Sacramento, California.
- Laymon, S.A., P.L. Williams, and M.D. Halterman. 1997. Breeding status of the Yellow-billed Cuckoo in the South Fork Kern River Valley, Kern County, California: Summary Report 1985-1996. Prepared for U.S.D.A. Forest Service, Sequoia National Forest, Cannell Meadow Ranger District, Kernville, CA.
- Laymon, S.A. and M.D. Halterman. 1987. Can the western subspecies of the Yellow-billed Cuckoo be saved from extinction? *Western Birds* 18:19-25.
- Laymon, S.A. and M.D. Halterman. 1989a. Distribution and status of the Yellow-billed Cuckoo in California: 1986-1987. Admin. Rep., Nongame Bird and Mammal Section, Wildlife Management Division, Dept. of Fish and Game, Sacramento, CA.
- Laymon, S.A. and M.D. Halterman. 1989b. A proposed habitat management plan for Yellow-billed Cuckoos in California. USDA Forest Service Gen. Tech. Rep. PSW-110 p 272-277.
- Laymon, S.A. and M.D. Halterman. 1985. Yellow-billed Cuckoos in the Kern River Valley: 1985 population, habitat use, and management recommendations. Unpublished manuscript prepared for The Nature Conservancy, Kern River Preserve, Weldon, CA.
- Laymon, S.A. and P.L. Williams. 1994. Riparian and wetland breeding bird surveys, Inyo County, California, with emphasis on the Yellow-billed Cuckoo and the Snowy Plover. Admin. Rept. California Dept. of Fish and Game, contract #FG-2319.
- Roberson, D. 1980. Rare birds of the west coast. Woodcock Publications, Pacific Grove, California.
- Rosenberg, K.V. 1980. Breeding bird community organization in a desert riparian forest. MS Thesis, Dept. Zool., Arizona State Univ. Tempe, Arizona.
- Sbelton, A.C. 1911. Nesting of the California Cuckoo. *Condor* 13:19-22.

## **Appendix 2: List of Concerns and Recommendations Compiled from Laymon and Williams (1994 and 1999)**

### **Concerns and Recommendations Presented by Laymon and Williams in 1994 and 1999 Regarding Hogback Creek and Baker Creek**

1. Grazing should be excluded from the area during the cuckoo's breeding season (June 1 – Sept. 1). This could be done by building a fence between the riparian zone and the adjacent uplands and meadows or by not having cattle in the vicinity. This recommendation will prevent potential dislodging of eggs, young, or nests if trees are bumped or rubbed. It will also assist in maintaining the forest understory and reduce herbivory on low branches and young riparian trees.
2. Grazing between Nov. 1 and Mar. 31 should not cause an adverse impact on the cuckoo habitat, but effects should be monitored. Grazing should be monitored and managed to prevent highlining and trampling of understory vegetation and native trees within and at the edge of the riparian zone. Monitoring should also be used to prevent damage to tree seedlings.
3. Sites slated for cottonwood and willow planting should be sampled for depth to water and electrical conductivity (EC). Cottonwoods need to have the water table within 12 feet of the surface at driest part of the year (usually October and November). EC should be  $4 \text{ mS cm}^{-1}$  or lower for soil 4 feet below the surface and for ground water. Cottonwoods can be planted either as poles with the lower end in the water table, or as rooted cuttings using drip irrigation for the first two years.

### **Concerns and Recommendations Presented by Laymon and Williams in 1994 and 1999 Specific to Hogback Creek**

4. The short-term use of Hogback Creek as a holding area, between September 1 and June 1 does not appear to be a problem, however, to maintain habitat preferences for the cuckoos,
  - It should only be for a short duration with few cattle such that the understory vegetation and willows within and at the edge of the riparian zone are not highlined and trampled.
  - Highlining and seedling survival should be monitored and grazing intensity should be kept to the point that damage does not occur.
5. Controlled burns should be kept away from the riparian zone. This can be done by either not doing controlled burns in the vicinity of Hogback Creek or by creating firebreaks between areas to be burned and the riparian zone. In the past, control burns have turned into wildfires that have burned the riparian forests.
6. Cottonwoods should be planted at the edge of the riparian zone to broaden the zone and provide more diversity of tree species. The cuckoos preferred food item is more frequently found in cottonwoods than willows. Hogback Creek has a shortage of cottonwoods.

Concerns and Recommendations Presented by Laymon and Williams in 1994 and 1999  
Specific to Baker Creek

7. In the area of the 1998 fire:
  - Prune the black locust back to give the native vegetation a head start, thus providing an advantage to the native trees preferred by the cuckoos.
  - Closely monitor the effects of grazing on the burned area to provide suitable habitat as quickly as possible.
8. Remove livestock if browsing on cottonwood and willow seedlings occurs. It is possible that livestock may prefer native trees over the non-native black locust. This will enhance enlarging the forests thus reducing forest fragmentation. This process will increase the suitability of this habitat for cuckoos.
9. The Baker Creek area should be closed to salvage firewood collection to potentially eliminate one reason for intentionally setting fires.
10. Conduct soil and water tests to ascertain if conditions in the black locust dominated areas are suitable for reforestation with cottonwoods and willows. Native trees typically provide more insects to native bird species than non-native tree species.
11. Information is necessary for developing specific management plans for restoration and habitat management at the site. The results from these studies would provide information for developing further recommendations on the priority for reforestation with native trees. It would also aid in determining an optimal mix of species and density of planting. Therefore, studies should be undertaken to:
  - Determine the activity centers and nesting sites of Yellow-billed Cuckoos at Baker Creek. This study would require approximately 10-15 days by knowledgeable researchers.
  - Learn how Yellow-billed Cuckoos use black locust habitat. This study would include gathering information on foraging and nesting habits of cuckoos at Baker Creek. This study would require approximately 20 days by knowledgeable researchers.
12. Separate the forested and non-forested areas of Baker Creek by fences to aid in the separate management of grazing for these areas. These measures would enhance habitat suitability for cuckoos by preventing damage to the understory vegetation and young native trees, and prevent damage to nests or their contents during the breeding season.
13. The current grazing schedule, Sept. 1 - Oct. 31 and April 1 - June 1 does not appear to be a problem. However, grazing should be monitored and managed to prevent highlining and trampling of understory vegetation and willows within and at the edge of the riparian zone. Monitoring should also be used to prevent damage to tree seedlings.
14. Develop restoration plans for open areas that are suitable for reforestation. Top priority should be given to broadening existing riparian habitat in areas where cuckoos are now likely to be nesting. Priority should also be given to reducing habitat

fragmentation. A minimum goal of 250 acres of forested habitat should be established for the site. Reforestation of the entire 350 acres should also be explored. Habitat fragmentation is a concern at this site. Solid blocks of habitat with small openings provide optimal habitat for cuckoos. Restoration between existing blocks of habitat can be an effective means for increasing habitat suitability.

15. Depending on the result of the Yellow-billed Cuckoo black locust study, develop a restoration plan to convert habitat from black locust to willow and cottonwood habitats.

# EXHIBIT

## C

**WORK PLAN TO UPDATE ADDITIONAL MITIGATION  
PLANS FOR HINES SPRING AND ALTERNATIVE  
SITES**

prepared for

**Los Angeles Department of Water and Power  
and  
Inyo County Water Department**

prepared by

**Ecosystem Sciences**



**FINAL  
August 18, 2004**

Exhib:           C            
          1          10

## Table of Contents

<b>TABLE OF CONTENTS</b> .....	<b>1</b>
<b>INTRODUCTION</b> .....	<b>1</b>
<b>MOU DIRECTION AND GOALS</b> .....	<b>1</b>
<b>PHASED APPROACH TO ATTAIN MOU GOALS</b> .....	<b>2</b>
<b>HINES SPRING</b> .....	<b>3</b>
<b>PHASE I – DATA ACQUISITION, FEASIBILITY STUDY, AND ALTERNATIVES</b> .....	<b>3</b>
<b>ADDITIONAL MITIGATION SITES</b> .....	<b>3</b>
<b>PHASE II – SITE SURVEY AND GENERAL SITE ASSESSMENTS</b> .....	<b>5</b>
<b>PHASE III – PREPARATION OF FINAL MITIGATION PLANS FOR SELECTED ADDITIONAL MITIGATION SITES AND HINES SPRING</b> .....	<b>6</b>
<b>BUDGET</b> .....	<b>8</b>
<b>2004 TIME LINE – HINES SPRING AND ADDITIONAL MITIGATION</b> .....	<b>9</b>

## Introduction

This work plan describes the process that will be followed to: (1) develop plans and recommendations for on-site mitigation at the Hines Spring vent and its surroundings and (2) evaluate and develop plans for additional on-site/off-site mitigation as required under Section III.A.3 of the Memorandum of Understanding (MOU). For the purposes of this work plan, the agencies and organizations that are signatories to the MOU are collectively called the "MOU Parties."

The MOU provides the following guidance for the allocation of the 1,600 AFY of water:

## MOU Direction and Goals

The section of the MOU pertinent to this project, Section III item A. (Studies, Evaluations, and Commitments) on Page 22, follows:

### SECTION III - ADDITIONAL COMMITMENTS

A. STUDIES, EVALUATIONS AND COMMITMENTS. Under the direction of DWP and the County, Consultants and their associates will conduct the following studies and evaluations. . .

3. *ADDITIONAL MITIGATION.* A total of 1600 acre feet of water per year will be supplied by DWP for

- (1) *the implementation of the on-site mitigation measure at Hines Spring identified in the EIR, and*
- (2) *the implementation of on-site and/or off-site mitigation that is in addition to the mitigation measures identified in the EIR for impacts at Fish Springs, Big and Little Blackrock Springs, and Big and Little Seely Springs.*

*Consultants will determine the water requirements of the mitigation measure at Hines Spring. Once the water supply requirements have been determined, opportunities to use any remaining water in the implementation of on-site and/or off-site mitigation at/for Fish Springs, Big and Little Blackrock Springs, and Big and Little Seely Springs will be identified and evaluated by Consultants. The establishment of a shorebird and waterfowl habitat east of Diaz Lake, the enhancement of a wetland at Calvert Slough, and the establishment of a permanent water supply for Warren Lake north of Big Pine to enhance shorebird and wildlife habitat will be included in the evaluation of off-site measures. The feasibility and the relative environmental benefits of the identified opportunities also will be assessed.*

*Based upon this evaluation, Consultants will recommend reasonable and feasible mitigation measures in addition to the measure at Hines Spring and will recommend how the water should be released and used to implement and maintain these mitigation measures. Reasonable and feasible measures will be recommended which will provide the most environmental benefits that*

*can be achieved with the available water. On-site mitigation measures will be preferred unless off-site measures are found to be more environmentally beneficial than identified on-site measures. In considering whether to recommend a measure, Consultants will confer with DWP, the lessee for each affected area and the Parties. Mitigation measures recommended by the Consultants, within the limits of 1,600 AFY, will be implemented by DWP and will be maintained by DWP and/or the County."*

The EIR (Mitigation Measure 10-14 Groundwater Pumping – Springs and Seeps – 1970 to 1990) states that:

*The Hines Spring vent and its surroundings will receive on-site mitigation. Water will be supplied to the area from an existing, but unused, LADWP well at the site. As a result, approximately one to two acres will either have ponded water or riparian vegetation. Hines Spring will serve as a research project on how to re-establish a damaged aquatic habitat and surrounding marshland. Riparian trees and a selection of riparian herbaceous species will be planted on the banks. The area will be fenced.*

## **Budget**

If after the approval of this work plan, before work is conducted that would incur additional expenses that cannot be covered by ES without exceeding the overall total funds in attached budget, concurrence on completing the work must be obtained by ICWD and LADWP. ES will contact LADWP and ICWD to discuss and resolve the issue.

## **Phased Approach to Attain MOU Goals**

The project will be performed in four phases. Phase I will consist of data acquisition, conducting an evaluation of the feasibility of the project, and determining whether to continue data collection at the spring site or incorporate a mitigation project at Hines Spring that uses surface water rather than groundwater into the assessment of additional mitigation measures (Phase II). Phase II will consist of a survey for potential sites followed by a general assessment of the mitigation potential of each site. This assessment will be used to determine which sites warrant further investigation as potential mitigation sites. Following review of the information and analysis of Phases I and II, mitigation actions for Hines Spring and the additional sites will be selected in Phase III. In Phase IV, mitigation plans will be completed for Hines Spring and/or the additional mitigation sites.

## **Team Approach**

In fulfilling the requirements of the MOU with regard to this project, ES will utilize a team of experts. This work plan describes the work that will be performed by each team member. Where the work plan calls for a team member(s) to prepare a report, the report will be released as written by the author(s).

## Hines Spring

### Phase I – Data Acquisition, Feasibility Study, and Alternatives

#### Task 1:

1. Otis Bay will examine existing data (fault maps, well logs, groundwater levels, pumping records, and air photos) for the Taboose-Aberdeen well field to characterize the geologic and geomorphic features and groundwater conditions. Deliverables: Subreport.
2. Otis Bay will conduct topographic surveys of the spring and all of its outflow channels to determine; (1) the volume of water and flow extent for the pond and channels, and (2) the characteristics and functions of the spring complex, variables for hydraulic analysis, and how feasible mitigation of these historic channels would be. Deliverable: Subreport.
3. Otis Bay will estimate the water requirement at Hines Spring to support approximately 1-2 acres of ponded water and/or riparian vegetation that would serve as a research project on how to re-establish a damaged aquatic habitat and surrounding marshland. The estimate will be used as input into the groundwater model. Deliverables: Subreport.
4. Once the water requirement has been estimated, LADWP and ICWD will apply a groundwater model to evaluate the potential impacts of pumping to meet the estimated water requirement. Deliverables: Subreport

**Task 2:** LADWP, ICWD, Ecosystem Sciences, and Otis Bay will evaluate the feasibility of implementing the Hines Spring mitigation measure. Based on the results of Task 1, LADWP and ICWD will determine whether the remaining Phase I tasks for Hines Spring will be conducted and/or whether to proceed directly to the Phase II tasks without completing the remaining Phase I tasks, and/or whether alternative measures at the spring will be incorporated into the Phase II assessment of additional mitigation measures. Deliverable: If it is determined that it is infeasible to implement the Hines Spring mitigation measure, ICWD and LADWP will prepare a report explaining the reasons for such a determination.

**Task 3:** Knowledge of historic biological conditions (plants and animals) can be used as a basis for determining the biota to be included in the mitigation project. Otis Bay will excavate a shallow trench across the spring vent to determine: (1) soil type, (2) historic plant species composition in the spring vent, and (3) historic freshwater macroinvertebrates based on their skeletal remains. Deliverables: Subreport.

**Task 4:** Otis Bay will refine vegetation maps in relation to topographic mapping. Vegetation maps will be used to compare current vegetation cover to historic vegetation condition, at least qualitatively. Deliverable: Subreport.

**Task 5:** For purposes of CEQA analysis and additional mitigation, Otis Bay will explore alternative water sources for rewatering the spring site. This examination will focus on nearby surface water sources. The feasibility of a fish barrier to filter the water prior to release to the project area will be included in the analysis. Deliverable: Subreport.

**Task 6:** Based on experience and a literature search, Otis Bay will assess the natural history and suitability criteria of the salient aquatic biota of the Hines Spring system, including T&E fish and macroinvertebrates. This will serve to further refine mitigation recommendations for the spring system, including such measures as discharge, velocity, and specific habitat features. Review historic and contemporary information relevant to this site for bird and other wildlife uses to determine how important the site might have been for sustaining wildlife abundance and diversity, and which basic directions should be taken to restore that function. Deliverable: Subreport.

**Task 7:** Otis Bay will prepare a Phase I report describing methods and results from tasks 1 through 6 and describing a range of feasible options for implementing mitigation at the Hines Spring mitigation site. The report will contain the products produced for each of the Phase I tasks and sub-reports, and will include:

- A description of historic spring conditions
- A range of feasible options for implementing mitigation at the Hines Spring site. Each mitigation option will:
  - Have clearly described goals, objectives, and desired future conditions (goals will include both qualitative descriptions and quantitative measurements)
  - Be tailored to the MOU requirements including establishing the Hines Spring mitigation project as a research and study site. The Hines Spring project will serve as a research project on how to re-establish a damaged aquatic habitat and surrounding marshland. Riparian trees and a selection of riparian herbaceous species will be planted on the banks.
  - Include, where appropriate, planting of willows and cottonwoods and understory vegetation
  - Include an estimate of water requirements
  - Review grazing management planning to ensure sustainability of mitigation alternatives
  - Describe potential benefits, constraints, and impacts
  - Describe proposed monitoring, data analysis, and project management needs. Monitoring will be capable of quantitatively assessing the effectiveness of the mitigation, and determining whether goals are being met.
  - Develop preliminary itemized estimates for the level of work required for each mitigation alternative and associated monitoring and adaptive management measure.

The Phase I report, and all Phase I subreports, will be concurrently submitted to Ecosystem Sciences, the lessee for the area and each of the MOU Parties.

## **Additional Mitigation Sites**

If it is determined that it is infeasible to implement the Hines Spring mitigation measure, or if, after completing Task 1 of Phase I, it is determined that the water supply requirement for the Hines Spring project will be less than 1600 acre-feet per year, then opportunities to use the remaining water will be identified and evaluated by proceeding with Phase II. These opportunities may include alternative measures that would be implemented in the Hines Spring area.

### **Phase II – Site survey and general site assessments**

**Task 1:** Otis Bay will inspect maps and aerial photos and conduct field visits as needed to survey the Owens Valley for potential off-site mitigation measures. Potential sites identified during the survey will be added to the following on-site and off-site measures identified in the MOU and by ICWD:

#### On-site Mitigation:

Fish Springs  
Big and Little Seely Springs  
Big and Little Blackrock Springs  
Hines Spring (alternative measures)

#### Off-site Mitigation:

Shorebird and waterfowl habitat east of Diaz Lake  
Enhancement of a wetland at Calvert Slough  
Shorebird and wildlife habitat at Warren Lake  
Fish Spring east of Hwy 395  
South of Little Seely Spring  
Northeast of Big Pine  
North of Calvert Slough  
Owens River at Warm Springs Road

Ecosystem Sciences will provide information previously collected at the potential sites or gathered from other sources to Otis Bay and assist in locating those sites, as needed.

**Task 2:** Otis Bay will conduct general assessments of the potential on-site and off-site mitigation measures identified in Task 1, refine the list of candidate sites with more discrete criteria for a final list of sites, and rank the sites according to feasibility, effectiveness, and potential environmental benefits. Ecosystem Sciences will provide support as needed to Otis Bay. The assessments will include consideration of the following:

- existing extent of wetland at the site (amount of open water and cover and composition of the vegetation)
- potential size of the area that could be mitigated or enhanced
- estimated amount of water needed to accomplish the measure

- water source and method of supply
- type and amount of habitats that would be created
- mitigation objective
- plant and wildlife species expected to benefit from the measure (noting state/federal status)
- potential for weed invasion
- physical measures needed to initiate and maintain the mitigation (e.g. planting, weed removal, diking)
- location of the potential mitigation in relation to other resources (i.e. does the site provide a wildlife corridor between areas?)
- whether the measure would be on-site or off-site mitigation
- whether the measure would be in-kind mitigation (Would it provide the same type of habitat as was lost at Fish Springs, Big and Little Blackrock Springs, and Big and Little Seely Springs)
- potential for the measure to create adverse impacts
- sustainability of the measure
- level and frequency of maintenance required

**Task 3:** Based on the results of tasks 1 and 2, Otis Bay will identify the work needed to develop plans for the selected additional mitigation sites (e.g., field surveys, vegetation toaps).  
 Deliverable: Subreport.

**Task 4:** Otis Bay will conduct site-specific investigations, as identified in Task 3, for each of the selected additional mitigation sites. Ecosystem Sciences will provide support as needed to Otis Bay. Deliverable: Subreport.

**Task 5:** Otis Bay will prepare a Phase II report and maps providing the information developed during the assessment of additional mitigation sites (Task 2). Maps will be provided as hard copies, pdf files, and ArcView shape files. The report will describe the mitigation goals, the measures that could be taken at each site, the feasibility and benefits of each mitigation measure, and preliminary recommendations. The Phase II report and all Phase II subreports will be concurrently submitted to ES, the lessees for the areas involved, and each of the MOU Parties.

### **Phase III – Preparation of final mitigation plans for selected additional mitigation sites and Hines Spring**

**TASK 1:** Ecosystem Sciences and Otis Bay will conduct a presentation(s) for the lessees and the MOU Parties presenting the results of the Phase I and Phase II work and preliminary recommendations as to the content of the final mitigation plans, including the allocation of the 1,600 AFY between mitigation actions to be taken at Hines Spring and/or at the additional mitigation sites, schedules, responsible parties, management actions, and monitoring. Seek input from the lessees and the MOU Parties and, if possible, reach agreement concerning the content of the mitigation plans. (The lessees and MOU Parties will be given two weeks following the presentation(s) to submit written comments.) Deliverables: (1) Document containing preliminary

recommendations; (2) report presenting the written comments received during consultation(s) with lessees and MOU Parties and describing the areas of consensus and/or disagreement.

**TASK 2:** Ecosystem Sciences and Otis Bay will prepare draft mitigation plans for the additional mitigation sites and Hines Spring and concurrently submit to the MOU Parties and lessees. The MOU Parties and lessees will be asked to submit written comments on the plans within 2 weeks of the distribution of the draft plans. Deliverables: Draft mitigation plans.

**TASK 3:** Ecosystem Sciences and Otis Bay will prepare final plan and responses to comments. Deliverable: Final mitigation plans, including an appendix presenting written comments received from lessees and MOU Parties concerning draft mitigation plans and responses to the comments.

**TASK 4:** LADWP will describe the potential adverse impacts that could be associated with the mitigation plans either in terms of known, likely, or the level of risk to determine the most appropriate CEQA route. Deliverable: CEQA documents prepared by LADWP.

**TASK 5:** Ecosystem Sciences will revise grazing management plans for Hines Spring and/or the additional mitigation sites if needed to be consistent with final mitigation plans for these areas. Deliverable: Report describing modifications to grazing management plans for leases.

**Task 6:** Ecosystem Sciences and LADWP will submit CEQA documentation and final mitigation plan recommendations to the LADWP Board of Water and Power Commissioners, and, if necessary, to the Inyo County Board of Supervisors, concerning the mitigation measure to be implemented at Hines Spring and/or the measure or measures to be implemented at any additional sites. Copies to be provided to the MOU Parties and lessees.

## Budget

<b>LABOR</b>	<b>PERSON</b>	<b>MANDAYS</b>	<b>COST</b>
	Otis Bay	By subcontract	\$100,000
	F. Smith	By subcontract	\$10,000
	W. Platts	10	\$8,800
	M. Hill	30	\$24,000
	Support Staff	60	\$28,800
<b>Labor Subtotal</b>			<b>\$171,600</b>
<b>EXPENSES</b>			
Lodging			\$6,500
Food			\$3,200
Mileage			\$3,500
Air Travel			\$1,200
Car Rental			\$850
Telephone/Fax			\$250
Reproductions			\$550
Printing			\$3,500
Photographic			\$500
Equipment Rental			\$250
Field Expenses			\$800
<b>Expenses Subtotal</b>			<b>\$21,100</b>
<b>TOTAL</b>			<b>\$192,700</b>

### 2004 Time Line – Hines Spring and Additional Mitigation


Week	4/11	4/25	5/9	5/23	6/13	6/27	7/11	7/25	8/8	8/22	9/5	9/19	10/10	10/24	11/7	11/28	12/5	12/12	12/19	12/26	1/2	1/9
<b>PHASE I</b>																						
Task 1	█	█	█	█																		
Task 2				█																		
Task 3	█	█	█	█																		
Task 4	█	█	█	█																		
Task 5					█																	
Task 6	█	█	█	█	█																	
Task 7					█	█																
Review							█	█														
<b>Phase II</b>																						
Task 1							█															
Task 2								█	█													
Task 3								█	█	█												
Task 4									█	█	█	█										
Task 5										█	█	█	█	█								
<b>Phase III</b>																						
Task 1																█						
Task 2															█	█	█	█	█			
Task 3																			█	█	█	
Task 4																				█	█	
Task 5																					█	
Task 6																						█

**Project Completion Dates:** Phase I completed on 7/30/04; Phase II completed on 11/12/04; Phase III completed on 1/14/05


The interim completion dates shown on this schedule are estimates of the time required to complete project tasks. Because of delays in completing the work plan for the project, not all of the interim completion dates will be met. However, the contractors have been authorized to reorganize the work as necessary in order to complete all of the work described in this work plan by January 14, 2005, and the contractors have agreed to complete the work by that date.

Exhibit C  
 1/11/05

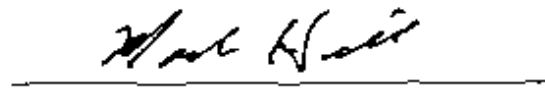
LADWP, the County of Inyo and Ecosystem Sciences, Inc. have reviewed this work plan and have reached agreement on its contents.

  
Gene L. Coufal  
Manager, LADWP Aqueduct Business Group

8/27/04  
Date

  
Greg James  
Director, Inyo County Water Department

8/26/04  
Date

  
Mark Hill  
Ecosystem Sciences, Inc.

9/2/04  
Date